



See More Online

KFB: Key Facts For Buyers

A Guide to This Property & the Local Area
Wednesday 29th April 2026



CHATSWORTH ROAD, HAZEL GROVE, STOCKPORT, SK7

Lawler & Co | Hazel Grove


128 London Road Hazel Grove Stockport SK7 4DJ

0161 300 7144

hazelgrove@lawlerandcompany.co.uk

www.lawlerandcompany.co.uk/







Property

Type:	Semi-Detached	Tenure:	Freehold
Bedrooms:	3		
Plot Area:	0.08 acres		
Year Built :	1930-1949		
Council Tax :	Band C		
Annual Estimate:	£2,328		
Title Number:	GM104568		

Local Area

Local Authority:	Stockport
Conservation Area:	No
Flood Risk:	
● Rivers & Seas	Very low
● Surface Water	Very low

Estimated Broadband Speeds (Standard - Superfast - Ultrafast)

12 mb/s	2000 mb/s
	

Mobile Coverage: (based on calls indoors)



Satellite/Fibre TV Availability:



Planning History

This Address

LAWLER
& Co.

SALES AND LETTINGS

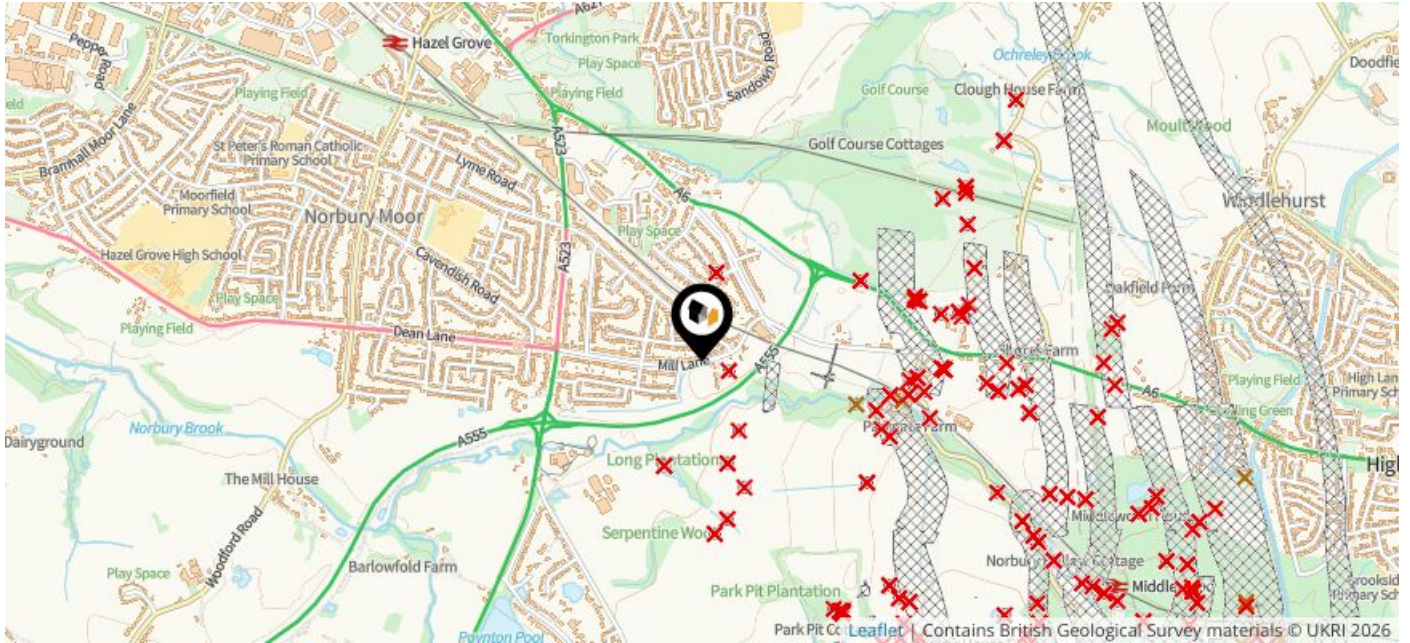
Planning records for: *Chatsworth Road, Hazel Grove, Stockport, SK7*

Reference - DC/071502
Decision: Decided
Date: 07th November 2018
Description: Single storey side/rear extension over existing driveway to provide a garage; new entrance porch to front.
Reference - DC/090689
Decision: Decided
Date: 22nd December 2023
Description: Discharge of condition 4 of planning permission DC/085778
Reference - DC/085778
Decision: Decided
Date: 27th June 2022
Description: Single storey front and side wraparound extension
Reference - DC/059499
Decision: Decided
Date: 18th August 2015
Description: Proposed single-storey rear extension(i) The projection of the proposed extension beyond the rear wall of the original house is 3.4 metres;(ii) The maximum height of the proposed extension is 3.6 metres; (iii) The height of the eaves of the proposed extension is 2.8 metres.

Maps

Coal Mining

This map displays nearby coal mine entrances and their classifications.



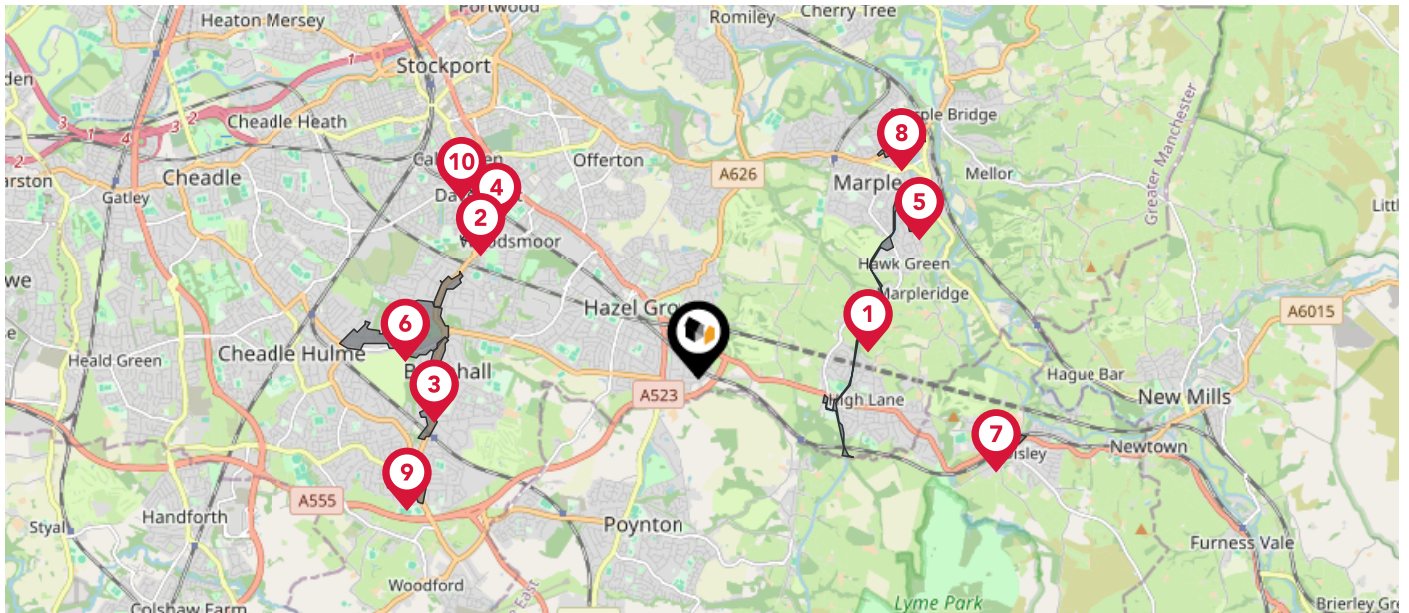
Mine Entry

- ✕ Adit
- ✕ Gutter Pit
- ✕ Shaft

The Coal Authority has records of over 175,000 mine entries within the UK captured in the National Coal Mining database, derived from sources including abandonment plans, geological and topographical plans.

Coal mining activity is recorded as far back as the 13th century, but prior to 1872 there was no requirement to deposit abandonment plans. It is therefore believed there may be many unrecorded mine entries of which the Authority has no information or knowledge. These entries do not, therefore, appear within the Authority's national dataset as shown on this map.

This map displays nearby official conservation areas. Every local authority in England has at least one conservation area. Most are designated by the Council as the local planning authority, though Historic England and the Secretary of State also have the power to create them.



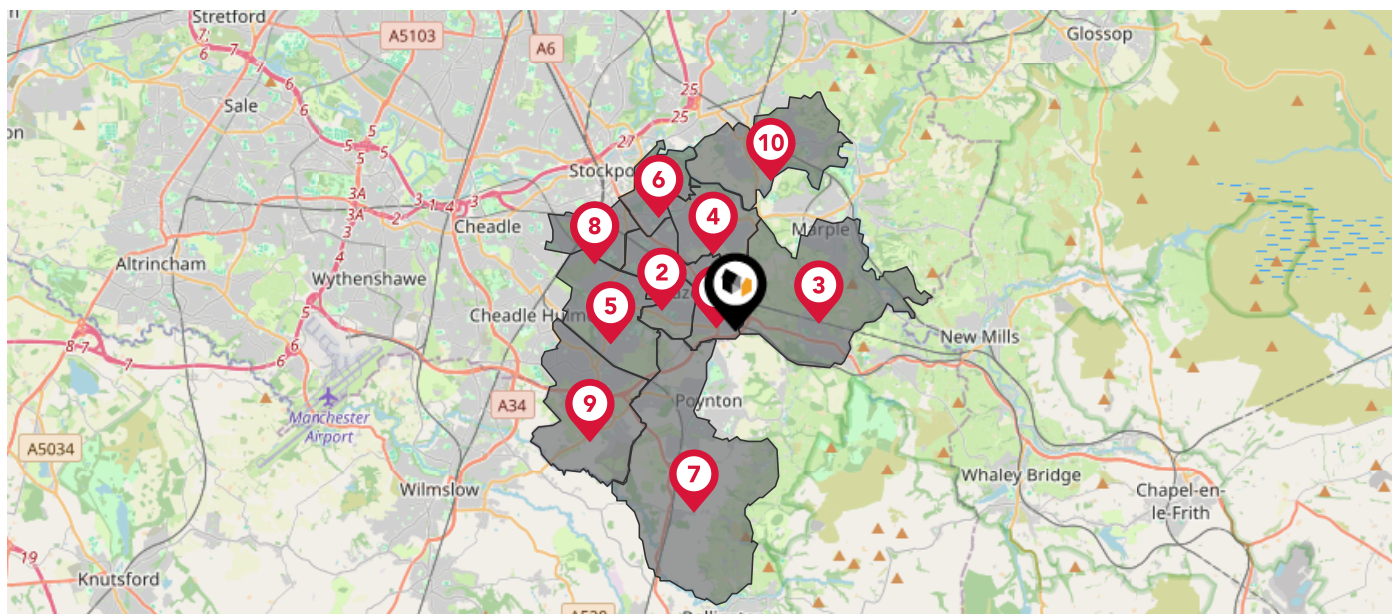
Nearby Conservation Areas

- 1 Macclesfield Canal
- 2 Egerton Road and Frewland Avenue, Davenport
- 3 Bramhall Lane South
- 4 Davenport Park
- 5 All Saints', Marple
- 6 Bramall Park
- 7 Disley Conservation Area
- 8 Station Road and Winnington Road, Marple
- 9 Syddal Park
- 10 Cale Green

Maps

Council Wards

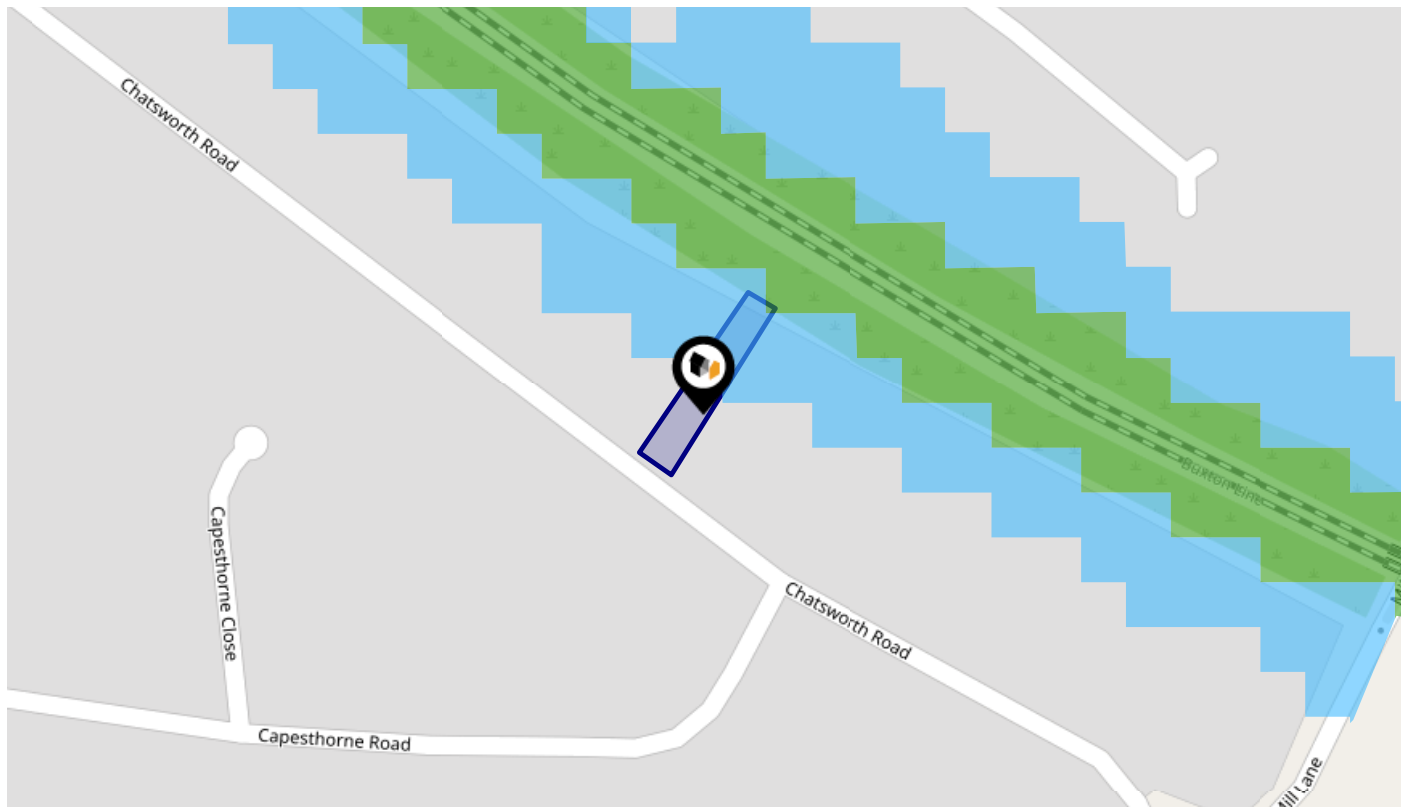
The UK is divided into wards that are used for local elections to elect local government councillors. Sometimes these are known as 'electoral divisions'. Population counts can vary substantially between wards, but the national average is about 5,500



Nearby Council Wards

- 1 Hazel Grove Ward
- 2 Stepping Hill Ward
- 3 Marple South and High Lane Ward
- 4 Offerton Ward
- 5 Bramhall North Ward
- 6 Manor Ward
- 7 Poynton West and Adlington Ward
- 8 Davenport and Cale Green Ward
- 9 Bramhall South and Woodford Ward
- 10 Bredbury Green and Romiley Ward

This map displays the noise levels from nearby network rail and HS1 railway routes that affect this property...



Rail Noise Data

This data indicates the level of noise according to the strategic noise mapping of rail sources within areas with a population of at least 100,000 people (agglomerations) and along Network Rail and HS1 traffic routes.

The data indicates the annual average noise levels for the 16-hour period between 0700 - 2300.

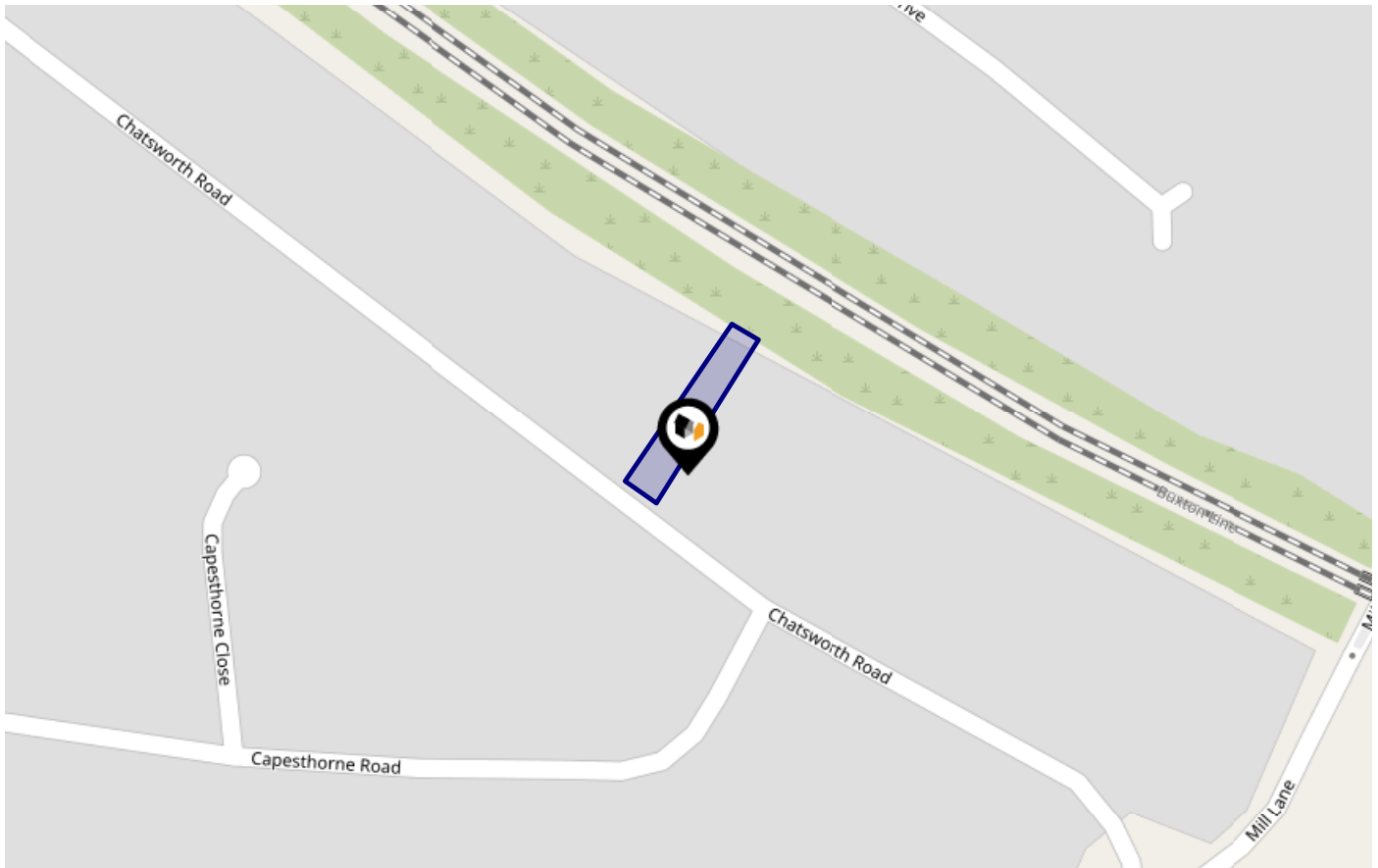
Noise levels are modelled on a 10m grid at a receptor height of 4m above ground, polygons are then produced by merging neighbouring cells within the following noise classes:

5		75.0+ dB	■
4		70.0-74.9 dB	■
3		65.0-69.9 dB	■
2		60.0-64.9 dB	■
1		55.0-59.9 dB	■

Flood Risk

Rivers & Seas - Flood Risk

This map shows the chance of flooding from rivers and / or the sea, taking into account flood defences and their condition.



Risk Rating: Very low

The map does not contain sufficient information for it to be used to determine flood risk to individual properties, but it does give you an indication of whether your area may be affected by surface water flooding at this risk level.

- **High Risk** - an area which has a chance of flooding of greater than 1 in 30 (3.3%) in any one year.
- **Medium Risk** - an area which has a chance of flooding of greater than 1 in 100 (1.0%) in any one year.
- **Low Risk** - an area which has a chance of flooding of greater than 1 in 1000 (0.1%) in any one year.
- **Very Low Risk** - an area in which the risk is below 1 in 1000 (0.1%) in any one year.

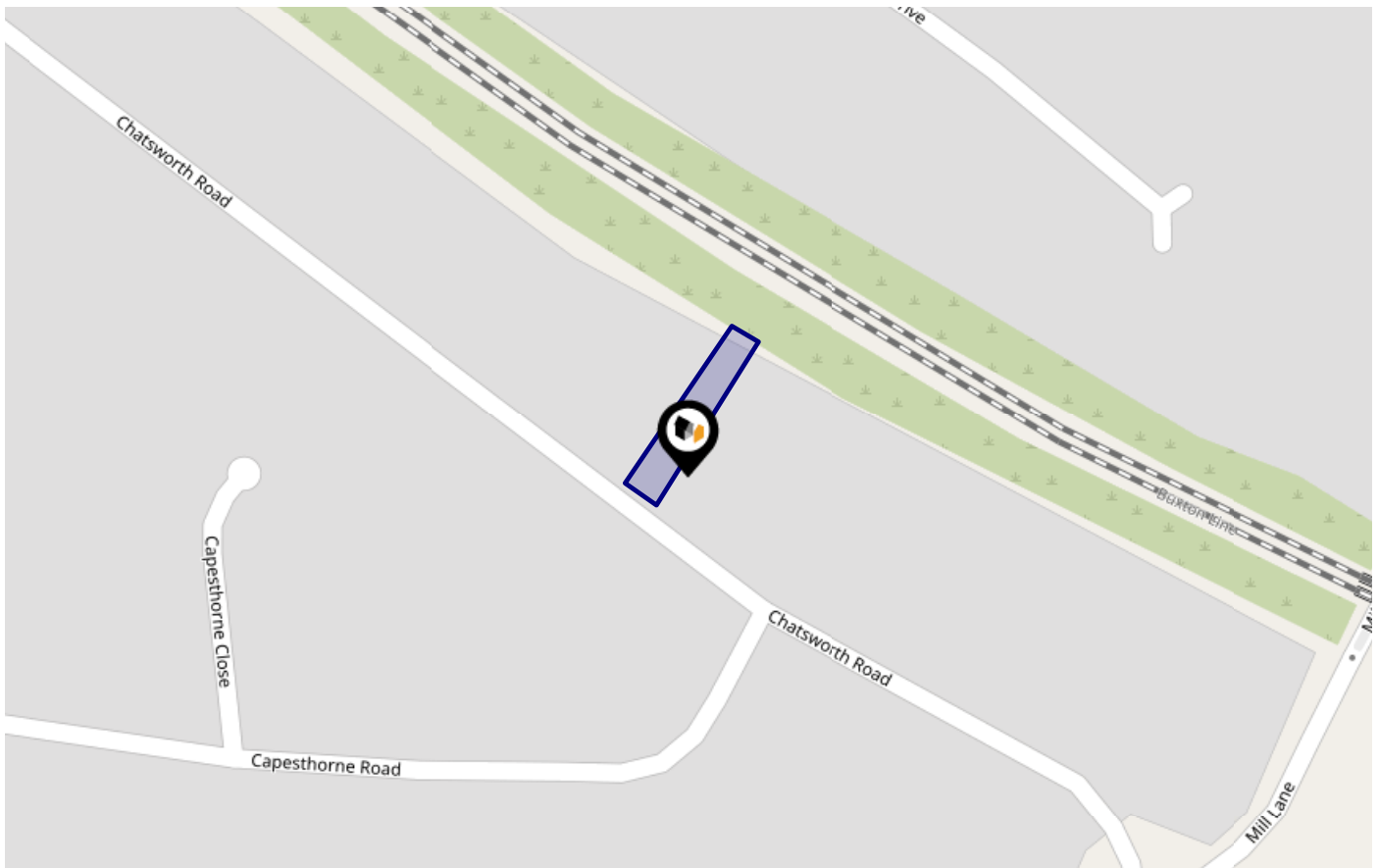
Chance of flooding to the following depths at this property:



Flood Risk

Rivers & Seas - Climate Change

This map shows the future chance of flooding from rivers and / or the sea **between 2036 and 2069**, taking into account flood defences and their condition. The government climate change models cannot predict exactly when the chance of flooding will go up. It could happen at any time during the time period.



Risk Rating: Very low

The map does not contain sufficient information for it to be used to determine flood risk to individual properties, but it does give you an indication of whether your area may be affected by surface water flooding at this risk level.

- High Risk** - an area which has a chance of flooding of greater than 1 in 30 (3.3%) in any one year.
- Medium Risk** - an area which has a chance of flooding of greater than 1 in 100 (1.0%) in any one year.
- Low Risk** - an area which has a chance of flooding of greater than 1 in 1000 (0.1%) in any one year.
- Very Low Risk** - an area in which the risk is below 1 in 1000 (0.1%) in any one year.

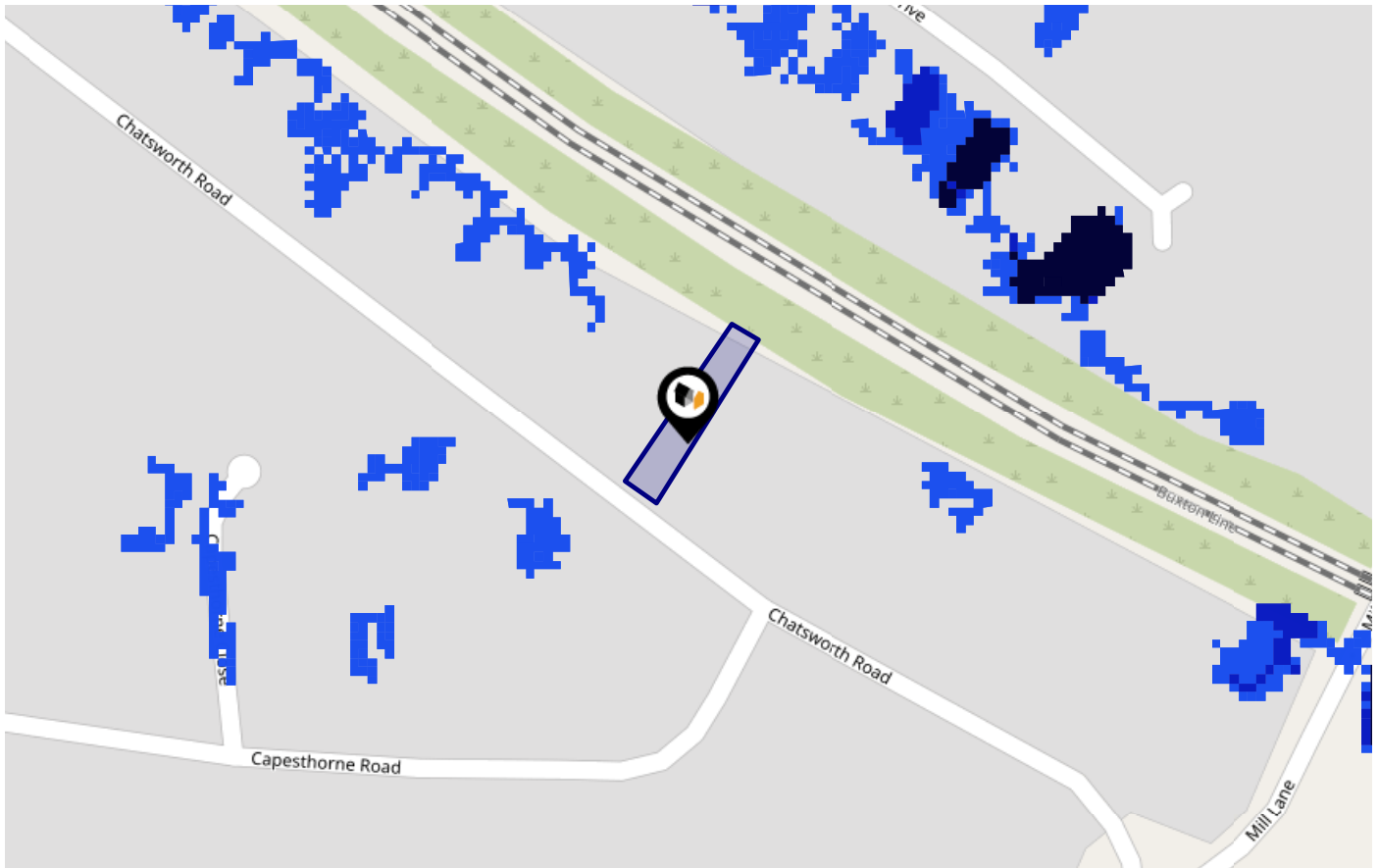
Chance of flooding to the following depths at this property:



Flood Risk

Surface Water - Flood Risk

This map shows the chance of flooding where rainwater has nowhere to drain. This kind of flooding can occur far from rivers or seas.



Risk Rating: Very low

The map does not contain sufficient information for it to be used to determine flood risk to individual properties, but it does give you an indication of whether your area may be affected by surface water flooding at this risk level.

- **High Risk** - an area which has a chance of flooding of greater than 1 in 30 (3.3%) in any one year.
- **Medium Risk** - an area which has a chance of flooding of greater than 1 in 100 (1.0%) in any one year.
- **Low Risk** - an area which has a chance of flooding of greater than 1 in 1000 (0.1%) in any one year.
- **Very Low Risk** - an area in which the risk is below 1 in 1000 (0.1%) in any one year.

Chance of flooding to the following depths at this property:



This map shows the future chance of flooding **between 2040 and 2060** where rainwater has nowhere to drain. This kind of flooding can occur far from rivers or seas. The government climate change models cannot predict exactly when the chance of flooding will go up. It could happen at any time during the time period.



Risk Rating: Very low

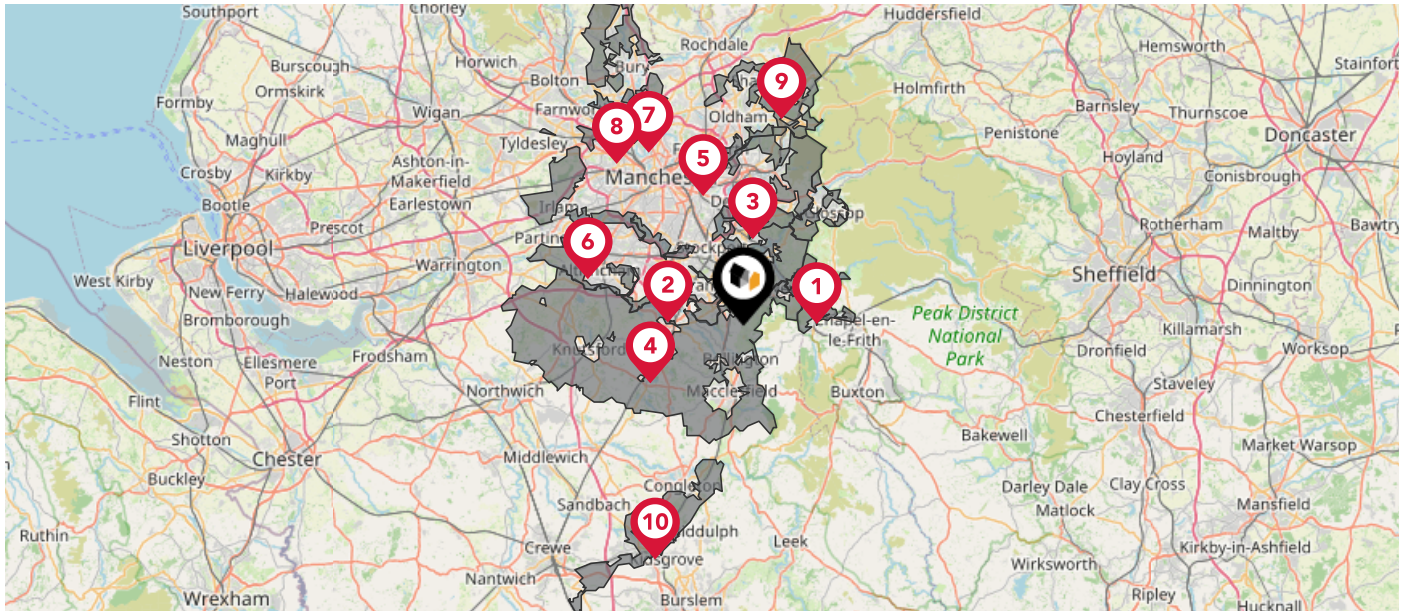
The map does not contain sufficient information for it to be used to determine flood risk to individual properties, but it does give you an indication of whether your area may be affected by surface water flooding at this risk level.

- **High Risk** - an area which has a chance of flooding of greater than 1 in 30 (3.3%) in any one year.
- **Medium Risk** - an area which has a chance of flooding of greater than 1 in 100 (1.0%) in any one year.
- **Low Risk** - an area which has a chance of flooding of greater than 1 in 1000 (0.1%) in any one year.
- **Very Low Risk** - an area in which the risk is below 1 in 1000 (0.1%) in any one year.

Chance of flooding to the following depths at this property:



This map displays nearby areas that have been designated as Green Belt...



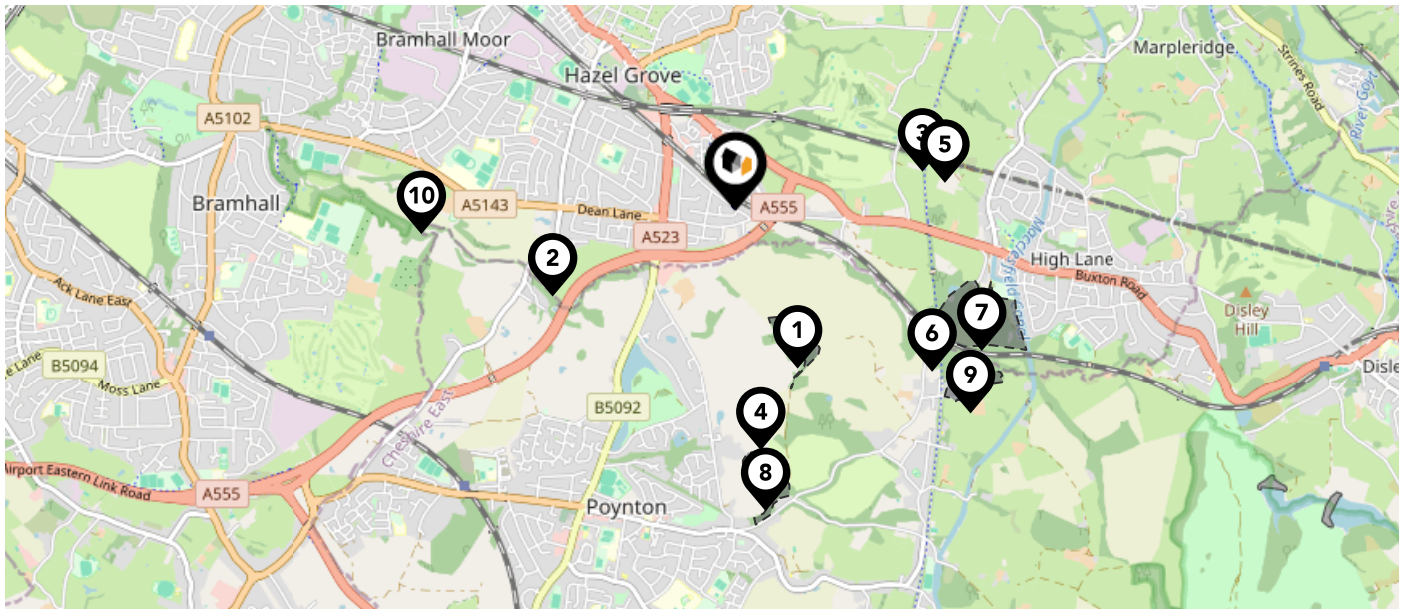
Nearby Green Belt Land

- 1 Merseyside and Greater Manchester Green Belt - High Peak
- 2 Merseyside and Greater Manchester Green Belt - Stockport
- 3 Merseyside and Greater Manchester Green Belt - Tameside
- 4 Merseyside and Greater Manchester Green Belt - Cheshire East
- 5 Merseyside and Greater Manchester Green Belt - Manchester
- 6 Merseyside and Greater Manchester Green Belt - Trafford
- 7 Merseyside and Greater Manchester Green Belt - Bury
- 8 Merseyside and Greater Manchester Green Belt - Salford
- 9 Merseyside and Greater Manchester Green Belt - Oldham
- 10 Stoke-on-Trent Green Belt - Cheshire East

Maps

Landfill Sites

This map displays the location of known landfill sites. Historic sites are where there is no environmental permit in force. Active sites are currently authorised by the Environment Agency under Environmental Permitting Regulations.



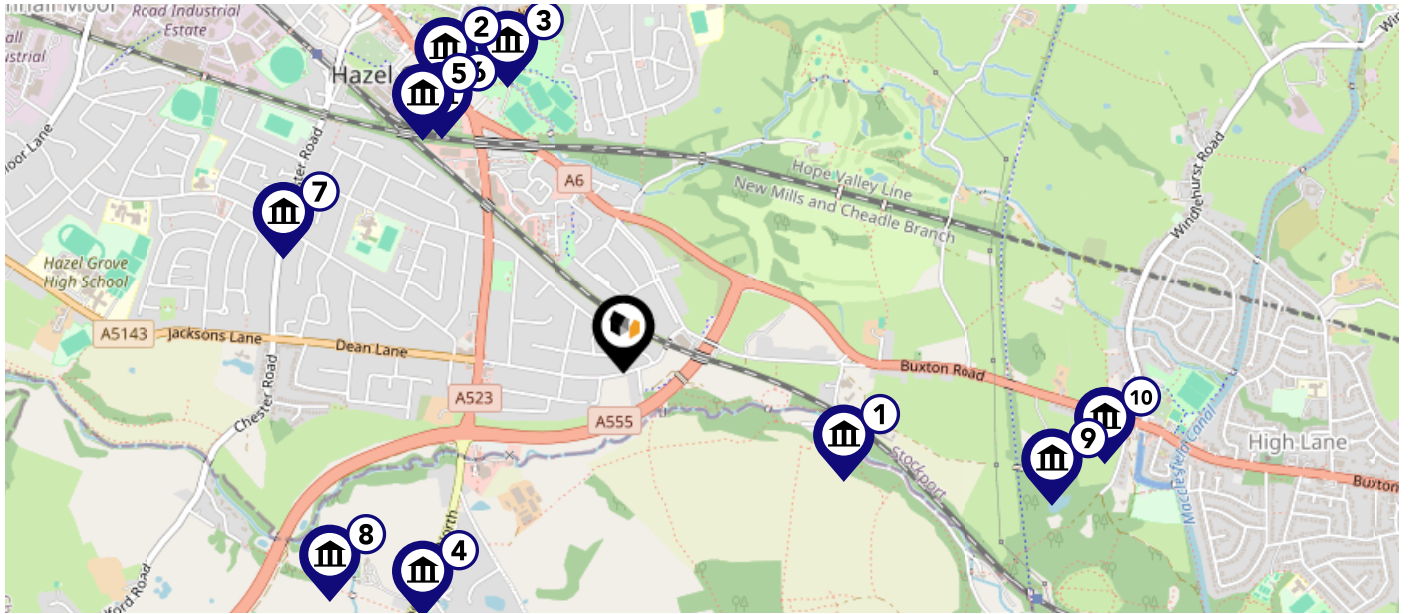
Nearby Landfill Sites











1	Park Pit-Poynton, Cheshire	Historic Landfill	<input type="checkbox"/>
2	Mill Bank Farm-Chester Road, Hazel Grove	Historic Landfill	<input type="checkbox"/>
3	Threaphurst Farm-Threaphurst Lane, Hazel Grove, Stockport	Historic Landfill	<input type="checkbox"/>
4	Rabbit Burro Farm-Poynton, Cheshire	Historic Landfill	<input type="checkbox"/>
5	Threaphurst Farm No.2-Threaphurst Lane, Hazel Grove, Stockport	Historic Landfill	<input type="checkbox"/>
6	Norbury Hollow Road-Hazel Grove, Stockport, Cheshire	Historic Landfill	<input type="checkbox"/>
7	Middlewood-High Lane, Stockport, Cheshire	Historic Landfill	<input type="checkbox"/>
8	Worth Clough-Poynton, Macclesfield, Cheshire	Historic Landfill	<input type="checkbox"/>
9	Pool House Farm-Pool House Road, Poynton, Cheshire	Historic Landfill	<input type="checkbox"/>
10	EA/EPR/WP3296CX/A001	Active Landfill	<input checked="" type="checkbox"/>

Maps

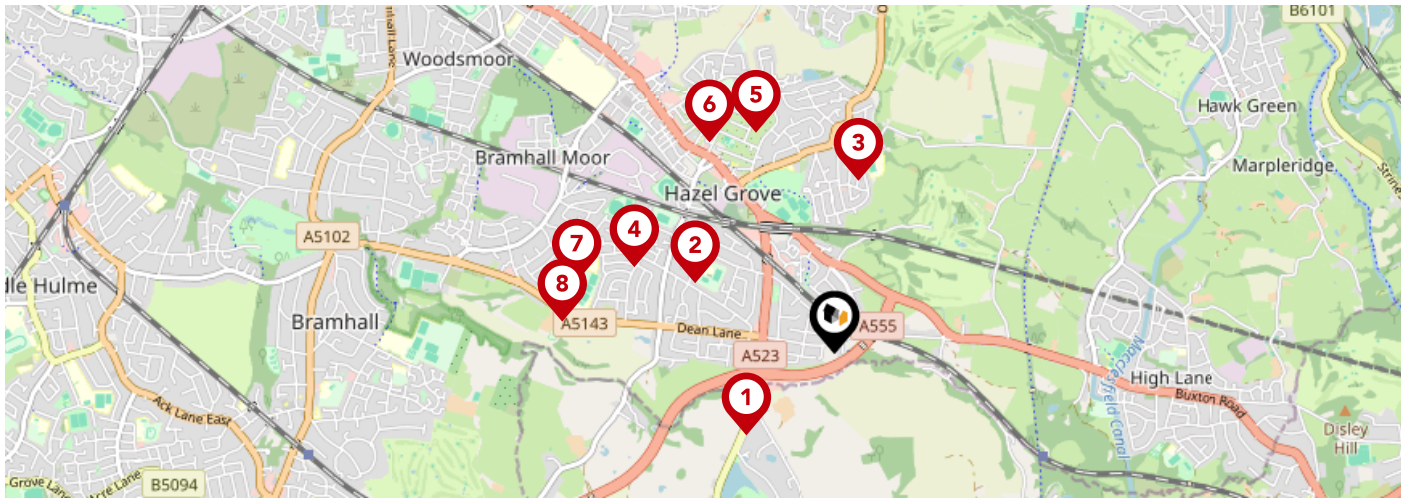
Listed Buildings

This map displays nearby listed buildings and protected structures, as well as their listed tier and distance from the target property...



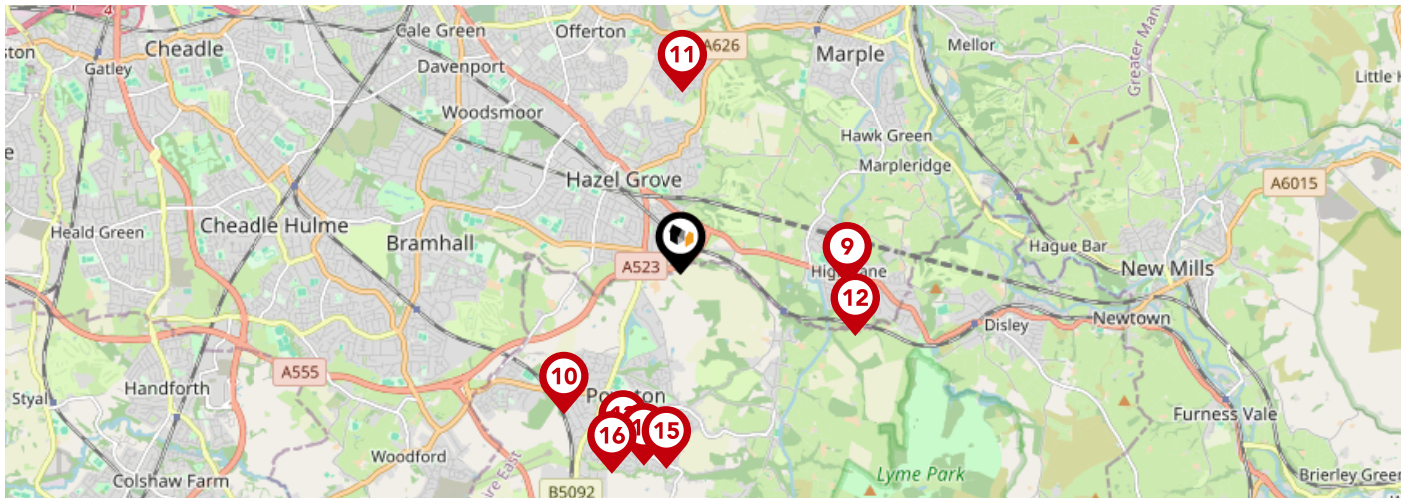
Listed Buildings in the local district	Grade	Distance
 1277167 - Boundary Stone On Norbury Hollow Bridge	Grade II	0.6 miles
 1242520 - Beech House, Adjoining Coach House And Front Railings	Grade II	0.7 miles
 1259974 - The Council House	Grade II	0.7 miles
 1277112 - Milestone, 110 Metres North Of Junction With Anglesea Drive	Grade II	0.7 miles
 1260001 - Church Of St Thomas	Grade II	0.7 miles
 1242497 - Lychgate At Church Of St Thomas	Grade II	0.7 miles
 1241497 - Thatched Cottage	Grade II	0.8 miles
 1232298 - Generator House At Barlowfold	Grade II	0.8 miles
 1319483 - Marsden House	Grade II	1.0 miles
 1260308 - Mile Post At Junction With Middlewood Road	Grade II	1.1 miles

Area Schools



		Nursery	Primary	Secondary	College	Private
1	Norbury Court School Ofsted Rating: Good Pupils: 1 Distance:0.53	<input type="checkbox"/>	<input type="checkbox"/>	<input checked="" type="checkbox"/>	<input type="checkbox"/>	<input type="checkbox"/>
2	Norbury Hall Primary School Ofsted Rating: Good Pupils: 457 Distance:0.7	<input type="checkbox"/>	<input checked="" type="checkbox"/>	<input type="checkbox"/>	<input type="checkbox"/>	<input type="checkbox"/>
3	Torkington Primary School Ofsted Rating: Good Pupils: 225 Distance:0.78	<input type="checkbox"/>	<input checked="" type="checkbox"/>	<input type="checkbox"/>	<input type="checkbox"/>	<input type="checkbox"/>
4	St Peter's Catholic Primary School Ofsted Rating: Outstanding Pupils: 208 Distance:0.97	<input type="checkbox"/>	<input checked="" type="checkbox"/>	<input type="checkbox"/>	<input type="checkbox"/>	<input type="checkbox"/>
5	St Simon's Catholic Primary School Ofsted Rating: Good Pupils: 211 Distance:1.04	<input type="checkbox"/>	<input checked="" type="checkbox"/>	<input type="checkbox"/>	<input type="checkbox"/>	<input type="checkbox"/>
6	Hazel Grove Primary School Ofsted Rating: Good Pupils: 381 Distance:1.09	<input type="checkbox"/>	<input checked="" type="checkbox"/>	<input type="checkbox"/>	<input type="checkbox"/>	<input type="checkbox"/>
7	Moorfield Primary School Ofsted Rating: Requires improvement Pupils: 412 Distance:1.18	<input type="checkbox"/>	<input checked="" type="checkbox"/>	<input type="checkbox"/>	<input type="checkbox"/>	<input type="checkbox"/>
8	Hazel Grove High School Ofsted Rating: Good Pupils: 1382 Distance:1.22	<input type="checkbox"/>	<input type="checkbox"/>	<input checked="" type="checkbox"/>	<input type="checkbox"/>	<input type="checkbox"/>

Area Schools

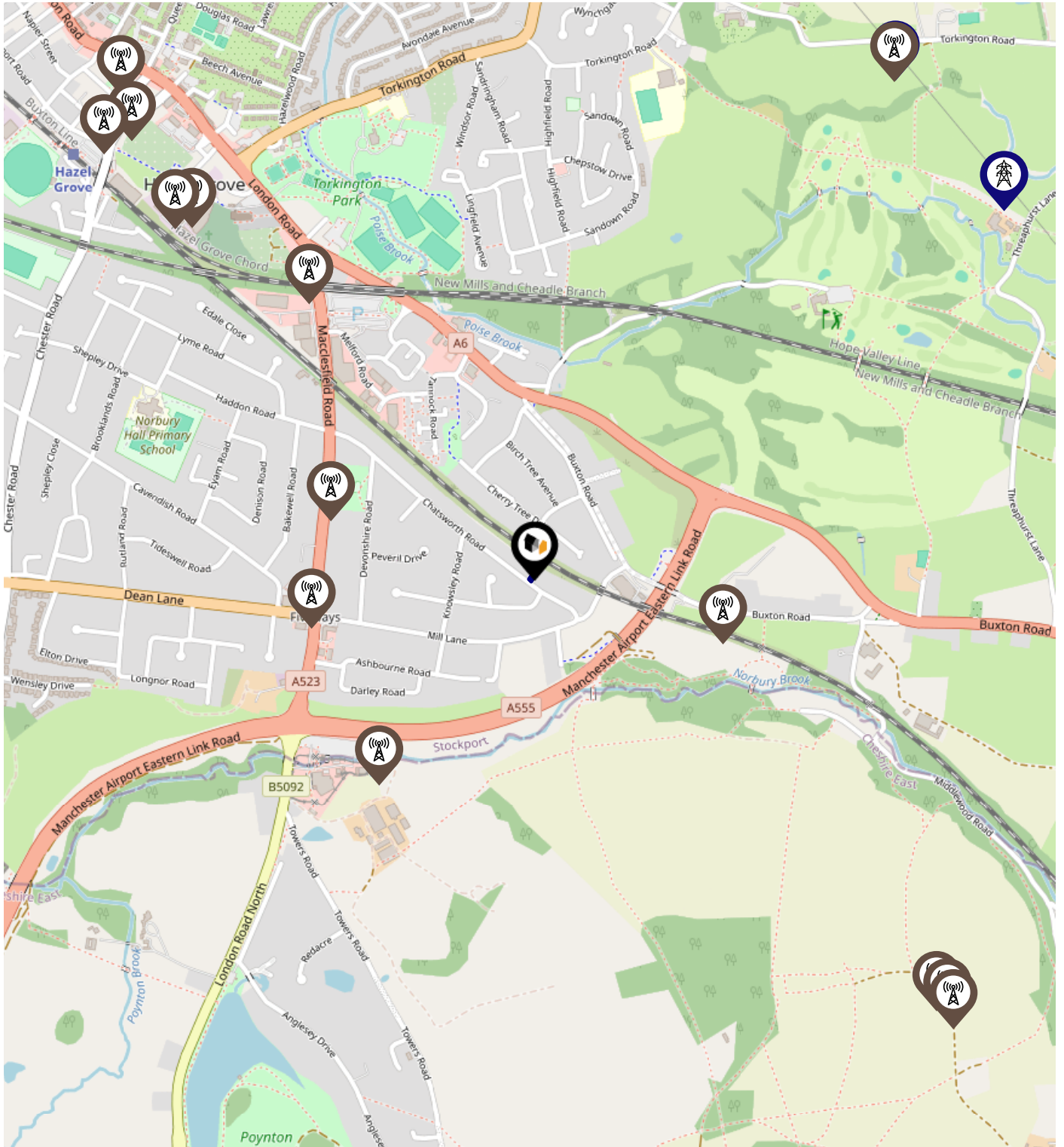


	Nursery	Primary	Secondary	College	Private
<p>9 High Lane Primary School</p> <p>Ofsted Rating: Good Pupils: 166 Distance:1.48</p>	<input type="checkbox"/>	<input checked="" type="checkbox"/>	<input type="checkbox"/>	<input type="checkbox"/>	<input type="checkbox"/>
<p>10 Lower Park School</p> <p>Ofsted Rating: Good Pupils: 277 Distance:1.61</p>	<input type="checkbox"/>	<input checked="" type="checkbox"/>	<input type="checkbox"/>	<input type="checkbox"/>	<input type="checkbox"/>
<p>11 Warren Wood Primary School</p> <p>Ofsted Rating: Good Pupils: 428 Distance:1.62</p>	<input type="checkbox"/>	<input checked="" type="checkbox"/>	<input type="checkbox"/>	<input type="checkbox"/>	<input type="checkbox"/>
<p>12 Brookside Primary School</p> <p>Ofsted Rating: Requires improvement Pupils: 159 Distance:1.64</p>	<input type="checkbox"/>	<input checked="" type="checkbox"/>	<input type="checkbox"/>	<input type="checkbox"/>	<input type="checkbox"/>
<p>13 Vernon Primary School</p> <p>Ofsted Rating: Outstanding Pupils: 375 Distance:1.64</p>	<input type="checkbox"/>	<input checked="" type="checkbox"/>	<input type="checkbox"/>	<input type="checkbox"/>	<input type="checkbox"/>
<p>14 Poynton High School</p> <p>Ofsted Rating: Good Pupils: 1499 Distance:1.71</p>	<input type="checkbox"/>	<input type="checkbox"/>	<input checked="" type="checkbox"/>	<input type="checkbox"/>	<input type="checkbox"/>
<p>15 Worth Primary School</p> <p>Ofsted Rating: Requires improvement Pupils: 206 Distance:1.72</p>	<input type="checkbox"/>	<input checked="" type="checkbox"/>	<input type="checkbox"/>	<input type="checkbox"/>	<input type="checkbox"/>
<p>16 St Paul's Catholic Primary School, A Voluntary Academy</p> <p>Ofsted Rating: Good Pupils: 109 Distance:1.85</p>	<input type="checkbox"/>	<input checked="" type="checkbox"/>	<input type="checkbox"/>	<input type="checkbox"/>	<input type="checkbox"/>



Local Area Masts & Pylons

LAWLER
& Co.

SALES AND LETTINGS

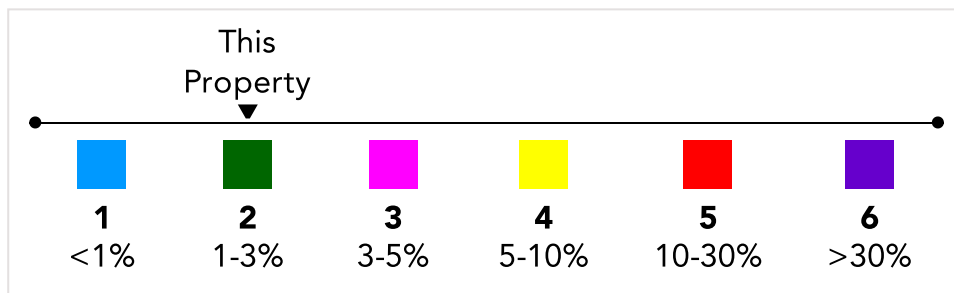
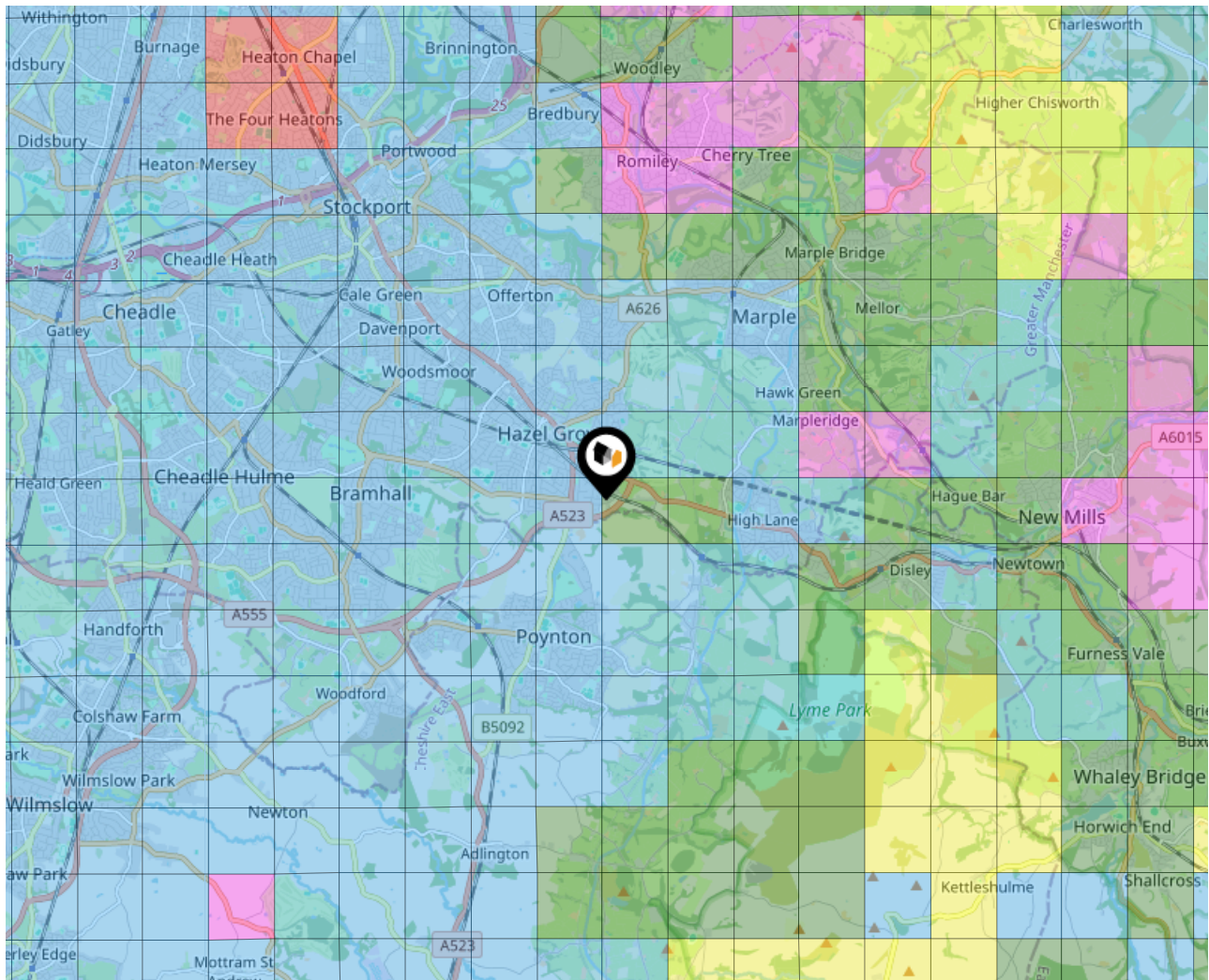


Key:

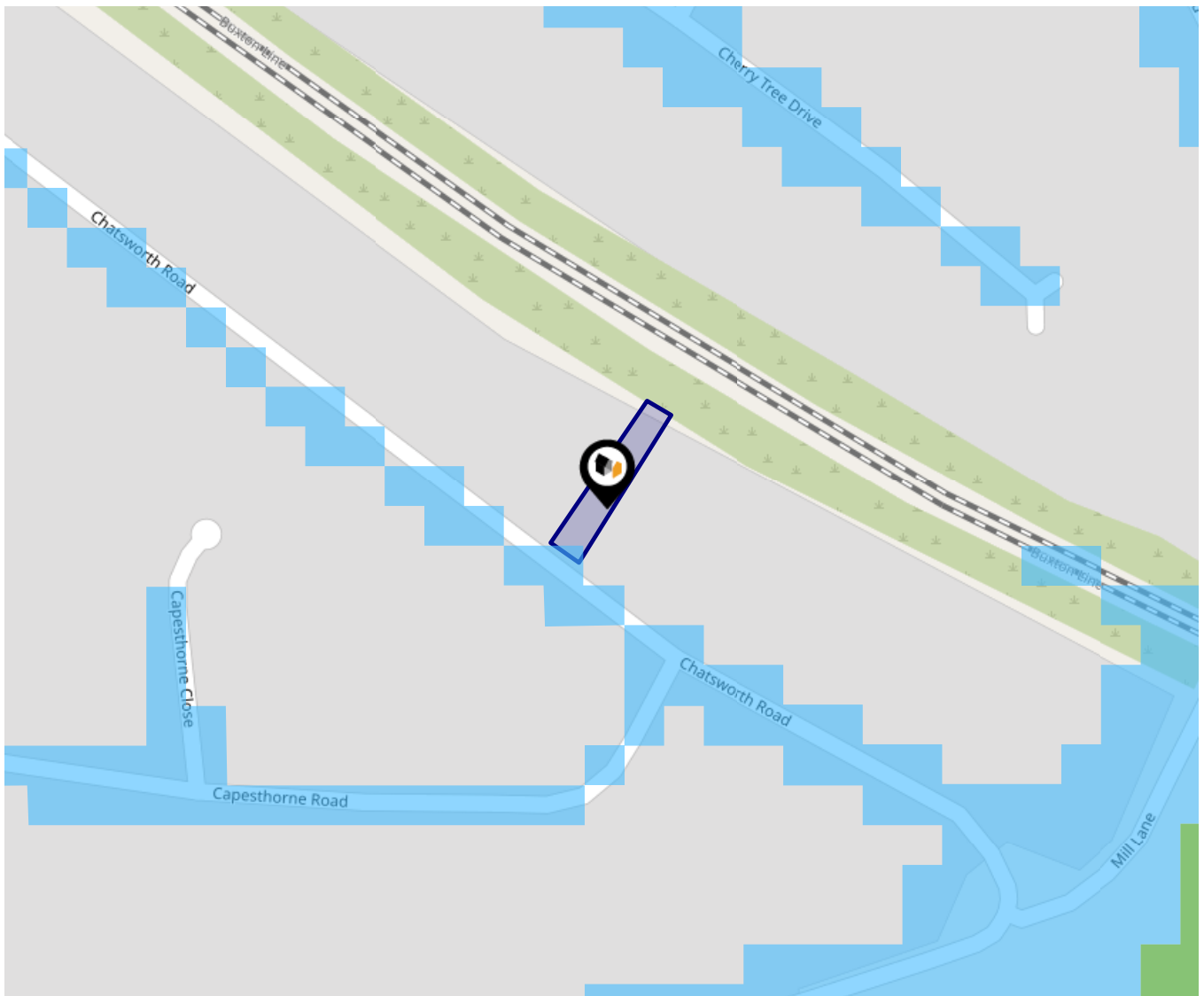
-  Power Pylons
-  Communication Masts

What is Radon?

Radon is a natural radioactive gas, which enters buildings from the ground. Exposure to high concentrations increases the risk of lung cancer. The UK Health Security Agency (UKHSA) recommends that radon levels should be reduced in homes where the annual average is at or above 200 becquerels per cubic metre (200 Bq/m³).



Local Area Road Noise

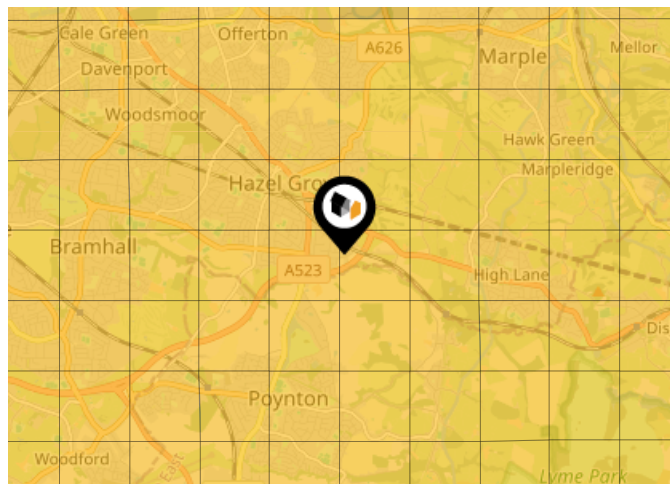


The data indicates the level of noise according to strategic noise sources across all traffic routes. This indicates a 25 house annual average noise level with separate weightings for the evening and the night periods.

- 75.0+ dB
- 70.0-74.9 dB
- 65.0-69.9 dB
- 60.0-64.9 dB
- 55.0-59.9 dB

Ground Composition for this Address (Surrounding square kilometer zone around property)

Carbon Content:	VARIABLE(LOW)	Soil Texture:	LOAM TO CLAYEY LOAM
Parent Material Grain:	MIXED (ARGILLIC- RUDACEOUS)	Soil Depth:	DEEP
Soil Group:	MEDIUM TO LIGHT(SILTY) TO HEAVY		

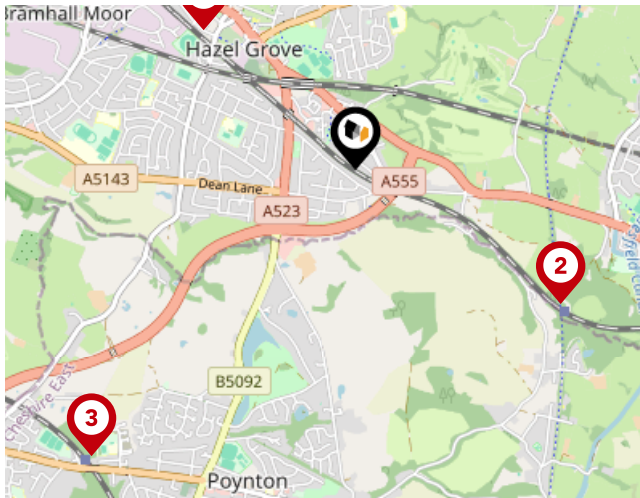


Primary Classifications (Most Common Clay Types)

C/M	Claystone / Mudstone
FPC,S	Floodplain Clay, Sand / Gravel
FC,S	Fluvial Clays & Silts
FC,S,G	Fluvial Clays, Silts, Sands & Gravel
PM/EC	Prequaternary Marine / Estuarine Clay / Silt
QM/EC	Quaternary Marine / Estuarine Clay / Silt
RC	Residual Clay
RC/LL	Residual Clay & Loamy Loess
RC,S	River Clay & Silt
RC,FS	Riverine Clay & Floodplain Sands and Gravel
RC,FL	Riverine Clay & Fluvial Sands and Gravel
TC	Terrace Clay
TC/LL	Terrace Clay & Loamy Loess

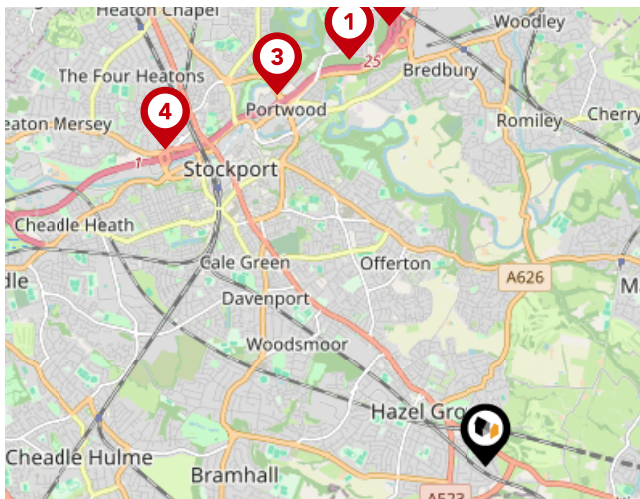
Area

Transport (National)



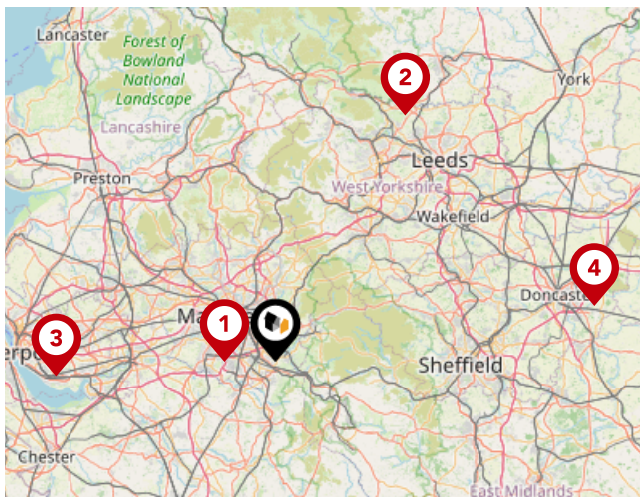
National Rail Stations

Pin	Name	Distance
1	Hazel Grove Rail Station	0.92 miles
2	Middlewood Rail Station	1.08 miles
3	Poynton Rail Station	1.72 miles



Trunk Roads/Motorways

Pin	Name	Distance
1	M60 J26	3.8 miles
2	M60 J25	3.99 miles
3	M60 J27	3.76 miles
4	M60 J1	3.98 miles
5	M67 J2	6.07 miles

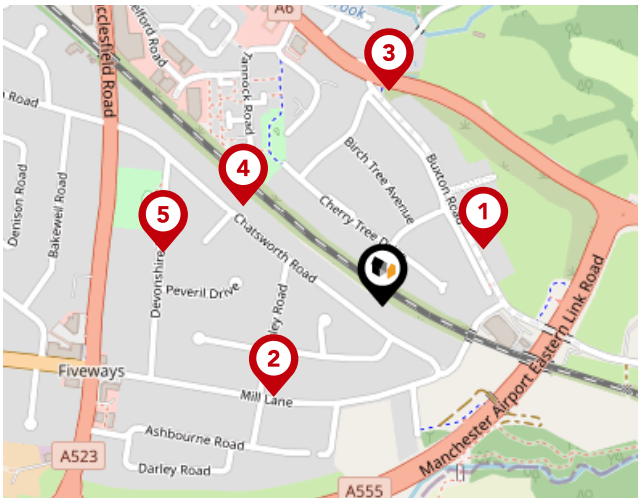


Airports/Helipads

Pin	Name	Distance
1	Manchester Airport	7.17 miles
2	Leeds Bradford Airport	39.14 miles
3	Speke	31.01 miles
4	Finningley	45.79 miles

Area

Transport (Local)



Bus Stops/Stations

Pin	Name	Distance
1	Mill Lane	0.13 miles
2	Mill Lane	0.16 miles
3	Hazel Grove Golf Club	0.24 miles
4	Chatsworth Road	0.19 miles
5	Devonshire Road	0.25 miles



Local Connections

Pin	Name	Distance
1	East Didsbury (Manchester Metrolink)	5.41 miles
2	East Didsbury (Manchester Metrolink)	5.5 miles
3	East Didsbury (Manchester Metrolink)	5.51 miles

The logo for Lawler & Co. features the company name in a serif font, with a large ampersand between 'Co.' and 'Lawler'. The text is white on a green background.

SALES AND LETTINGS

Lawler & Co | Hazel Grove

Lawler & Co. are a bespoke independent estate agency established in 2014 with prominent branches located in Marple, Hazel Grove, Hyde & Poynton.

Lawler & Co provide a fresh approach to buying and selling property with modern, proactive marketing techniques including 360 degree virtual tours as standard, great social media coverage, traditional relationship building with clients to ensure we know what each one is looking for plus accompanied viewings with our experienced sales team. Combined with a strong emphasis on customer service as verified by our customer reviews.

We provide a fresh approach to buying and selling property in Marple, Hazel Grove, Hyde, Poynton and the surrounding areas including Marple Bridge, Mellor, Strines, Disley, High Lane, Compstall, Romiley, Hazel Grove, Offerton, Tameside, Denton, Adlington and Mile End.

If you are



Testimonial 1



Everyone has been amazing in my journey from viewing to purchasing my property. They were always offering helpful suggestions and quick to reply to emails or calls. Thank you for your dedication and care.

Testimonial 2



We just bought our first home through Lawler & Co and had a very positive experience. The team was incredibly helpful and informative. Lucy was always quick to respond to our questions, arrange viewings, and kept us updated at every stage. Overall, a great experience — highly recommend!

Testimonial 3



Amazing , helpful and patient.. three words of many to describe the fantastic team at Lawler and co. We honestly couldn't have done it without there incredible staff, especially Sophie [redacted]. Thank you again for making this all possible!

Testimonial 4



Lawlers have been absolutely professional and unendingly kind and helpful during the sale of my Mother's house. They deal with all queries promptly and efficiently. We could not recommend them highly enough.



/LawlerandCo/



/lawlerandco



/lawlercosalesandlettings/

Important - Please Read

These particulars do not constitute any part of an offer or contract. All statements in these details are made without liability on the part of Lawler & Co | Hazel Grove or the seller.

They should not be relied upon as a statement or representation of fact and, although believed to be correct, are not guaranteed and form no part of an offer or contract. Any intending buyers must satisfy themselves as to their correctness.

Please note that all appliances and heating systems are not tested by Lawler & Co | Hazel Grove and therefore no warranties can be given as to their good working order.

Lawler & Co | Hazel Grove

Data Quality

We are committed to comprehensive property data being made available upfront to make the home buying and selling process quicker, easier and cheaper. This is why we have partnered with Sprift, the UK's leading supplier of property-specific data.



Contains public sector information licensed under the Open Government License v3.0

The information contained within this report is for general information purposes only.

Sprift Technologies Ltd aggregate this data from a wide variety of sources and while we endeavour to keep the information up to date and correct, we make no representations or warranties of any kind, express or implied, about the completeness, accuracy, reliability, of the information or related graphics contained within this report for any purpose.

Any reliance you place on such information is therefore strictly at your own risk. In no event will we be liable for any loss or damage including without limitation, indirect or consequential loss or damage, or any loss or damage whatsoever arising from loss of data or profits arising out of, or in connection with, the use of this report.



Lawler & Co | Hazel Grove

128 London Road Hazel Grove Stockport
SK7 4DJ
0161 300 7144
hazelgrove@lawlerandcompany.co.uk
www.lawlerandcompany.co.uk/

