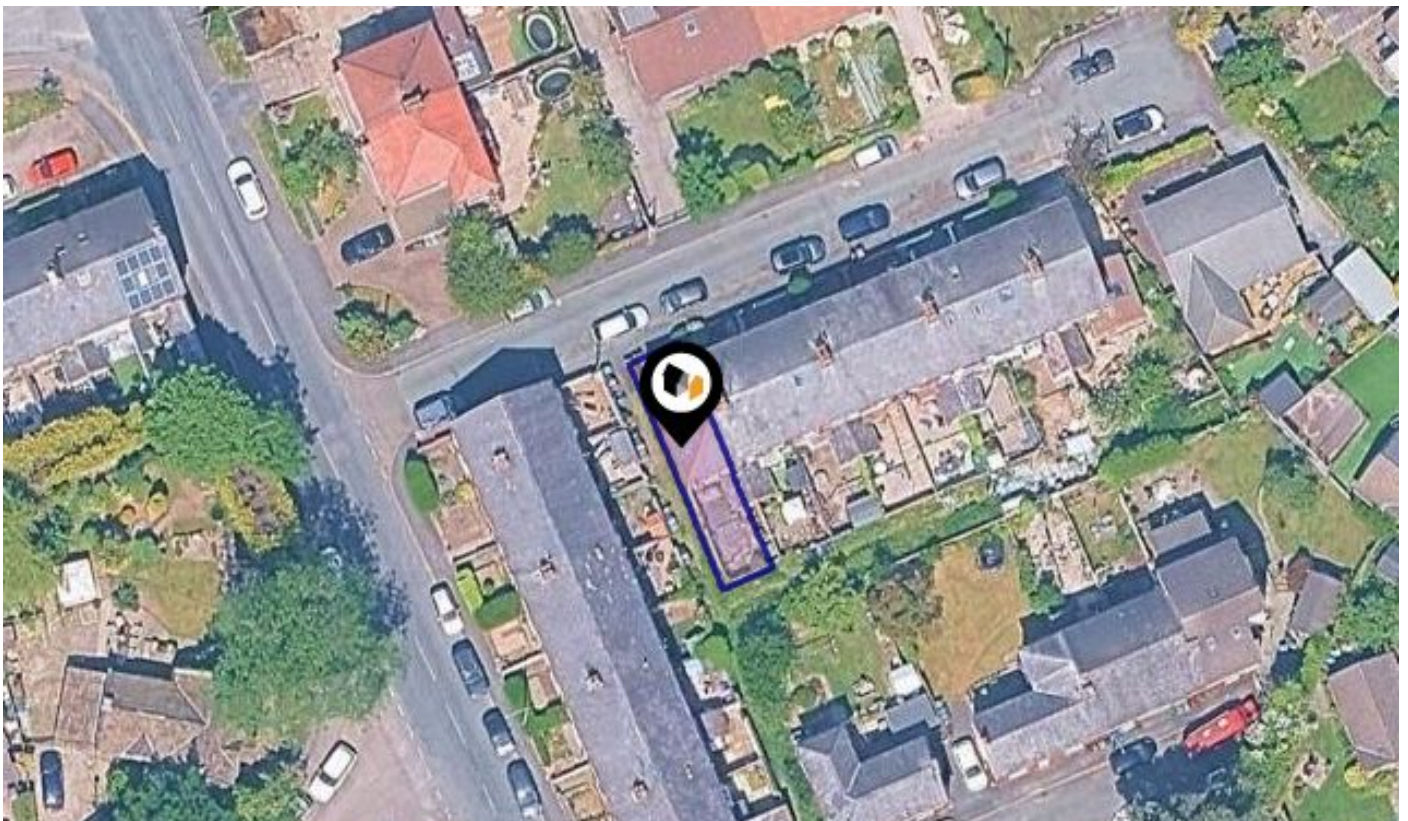




See More Online

# KFB: Key Facts For Buyers

A Guide to This Property & the Local Area  
**Monday 27th April 2026**



## DIAMOND TERRACE, MARPLE, STOCKPORT, SK6

### Lawler & Co | Marple

36 Stockport Road Marple Stockport SK6 6AB

0161 914 7620

marple@lawlerandcompany.co.uk


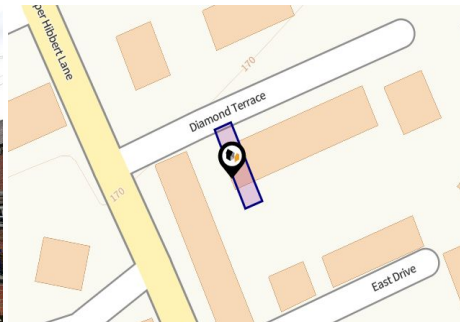
www.lawlerandcompany.co.uk/



# Property Overview

LAWLER & Co.

SALES AND LETTINGS



## Property

<b>Type:</b>	Terraced	<b>Tenure:</b>	Leasehold
<b>Bedrooms:</b>	2		
<b>Floor Area:</b>	861 ft <sup>2</sup> / 80 m <sup>2</sup>		
<b>Plot Area:</b>	0.02 acres		
<b>Council Tax :</b>	Band B		
<b>Annual Estimate:</b>	£2,037		
<b>Title Number:</b>	GM39589		

## Local Area

<b>Local Authority:</b>	Stockport
<b>Conservation Area:</b>	No
<b>Flood Risk:</b>	
● Rivers & Seas	Very low
● Surface Water	Very low

### Estimated Broadband Speeds (Standard - Superfast - Ultrafast)

<b>13</b> mb/s	<b>73</b> mb/s	<b>1800</b> mb/s

### Mobile Coverage: (based on calls indoors)

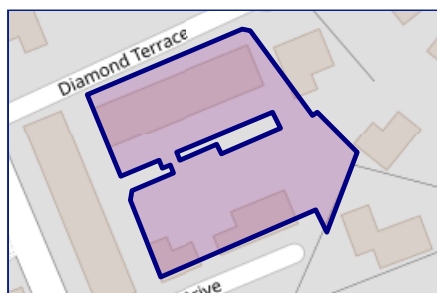


### Satellite/Fibre TV Availability:



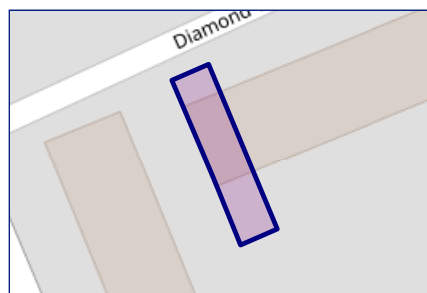
There have been multiple title plans detected at this address. Here, we have compiled the available information about these plans and - where applicable for leasehold plans - the term lengths related to them.

## Leasehold Title Plans



### GM539706

Start Date: 31/07/1913  
End Date: 25/03/2907  
Lease Term: 999 years less 10 days  
from 25 March 1908  
Term Remaining: 881 years



### GM39589

Start Date: 25/11/1908  
End Date: 08/03/2907  
Lease Term: 999 years from 8  
March 1908  
Term Remaining: 881 years

# Property EPC - Certificate

Marple, SK6

Energy rating

**E**

Valid until 09.02.2033

Score	Energy rating	Current	Potential
92+	<b>A</b>		
81-91	<b>B</b>		84   <b>B</b>
69-80	<b>C</b>		
55-68	<b>D</b>		
39-54	<b>E</b>	51   <b>E</b>	
21-38	<b>F</b>		
1-20	<b>G</b>		

# Property

## EPC - Additional Data

LAWLER  
& Co.

SALES AND LETTINGS

### Additional EPC Data

<b>Property Type:</b>	House
<b>Build Form:</b>	Mid-Terrace
<b>Transaction Type:</b>	Rental
<b>Energy Tariff:</b>	Single
<b>Main Fuel:</b>	Mains gas (not community)
<b>Main Gas:</b>	Yes
<b>Flat Top Storey:</b>	No
<b>Top Storey:</b>	0
<b>Glazing Type:</b>	Double glazing, unknown install date
<b>Previous Extension:</b>	1
<b>Open Fireplace:</b>	0
<b>Ventilation:</b>	Natural
<b>Walls:</b>	Cavity wall, as built, no insulation (assumed)
<b>Walls Energy:</b>	Poor
<b>Roof:</b>	Pitched, 100 mm loft insulation
<b>Roof Energy:</b>	Average
<b>Main Heating:</b>	Boiler and radiators, mains gas
<b>Main Heating Controls:</b>	Programmer and room thermostat
<b>Hot Water System:</b>	From main system, no cylinder thermostat
<b>Hot Water Energy Efficiency:</b>	Poor
<b>Lighting:</b>	No low energy lighting
<b>Floors:</b>	Suspended, no insulation (assumed)
<b>Total Floor Area:</b>	80 m <sup>2</sup>

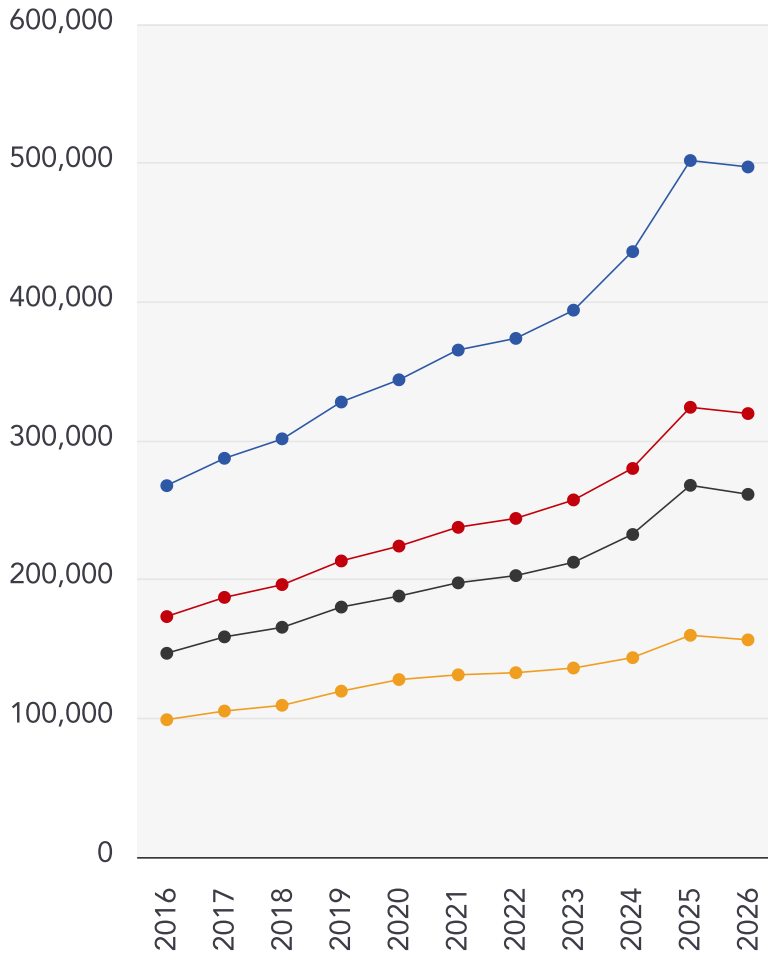
# Market

## House Price Statistics

LAWLER  
& Co.

SALES AND LETTINGS

### 10 Year History of Average House Prices by Property Type in SK6



Detached

**+85.82%**

Semi-Detached

**+84.43%**

Terraced

**+78.01%**

Flat

**+58.14%**

This map displays nearby coal mine entrances and their classifications.



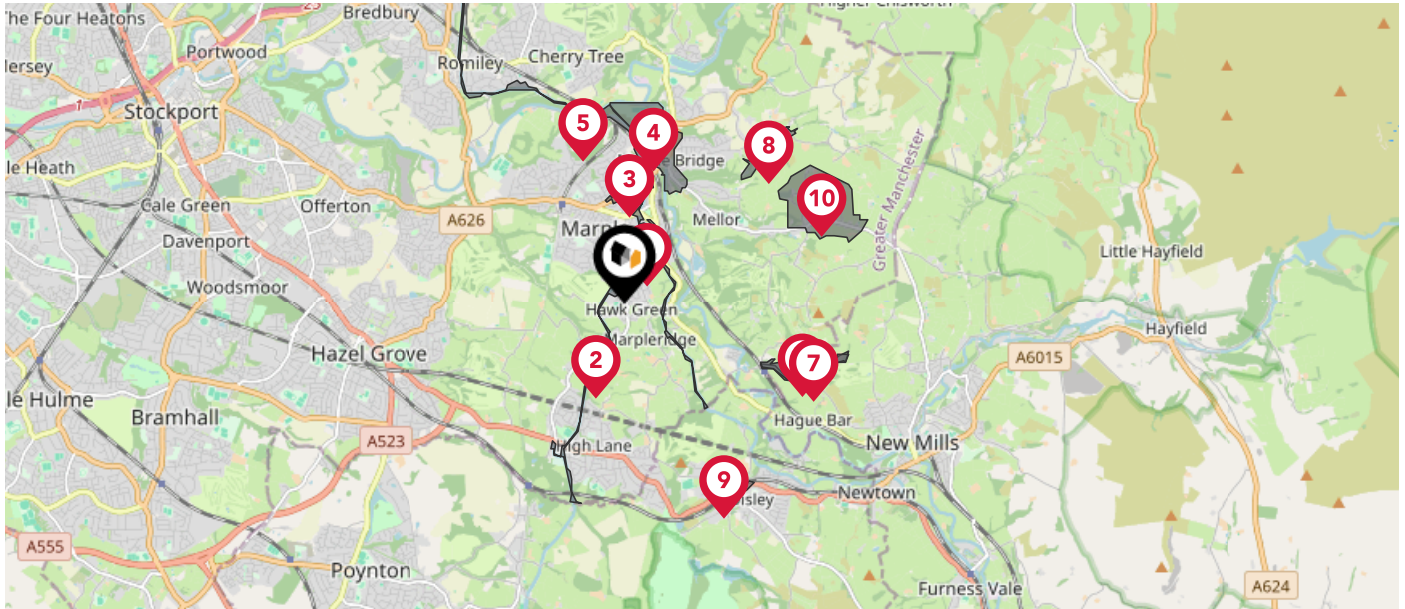
### Mine Entry

- ✕ Adit
- ✕ Gutter Pit
- ✕ Shaft

The Coal Authority has records of over 175,000 mine entries within the UK captured in the National Coal Mining database, derived from sources including abandonment plans, geological and topographical plans.

Coal mining activity is recorded as far back as the 13th century, but prior to 1872 there was no requirement to deposit abandonment plans. It is therefore believed there may be many unrecorded mine entries of which the Authority has no information or knowledge. These entries do not, therefore, appear within the Authority's national dataset as shown on this map.

This map displays nearby official conservation areas. Every local authority in England has at least one conservation area. Most are designated by the Council as the local planning authority, though Historic England and the Secretary of State also have the power to create them.



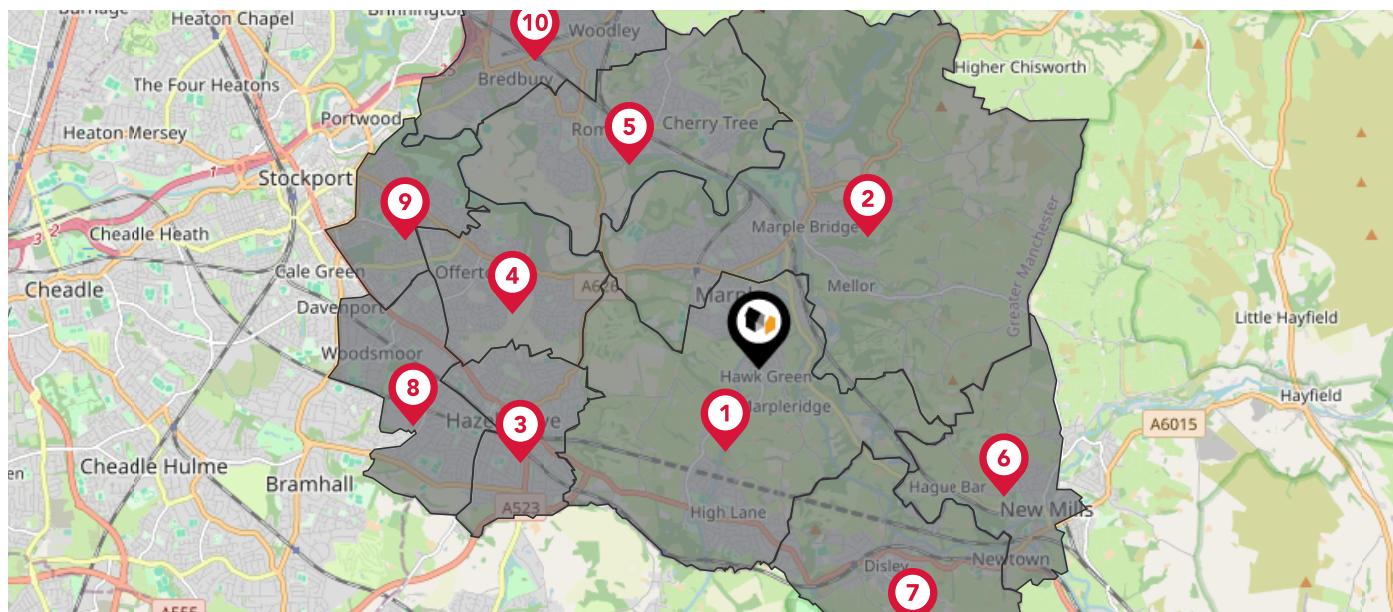
### Nearby Conservation Areas

- 1 All Saints', Marple
- 2 Macclesfield Canal
- 3 Station Road and Winnington Road, Marple
- 4 Marple Bridge
- 5 Peak Forest Canal
- 6 Brook Bottom
- 7 Brook Bottom
- 8 Mill Brow
- 9 Disley Conservation Area
- 10 Mellor and Moorend











# Maps

## Council Wards

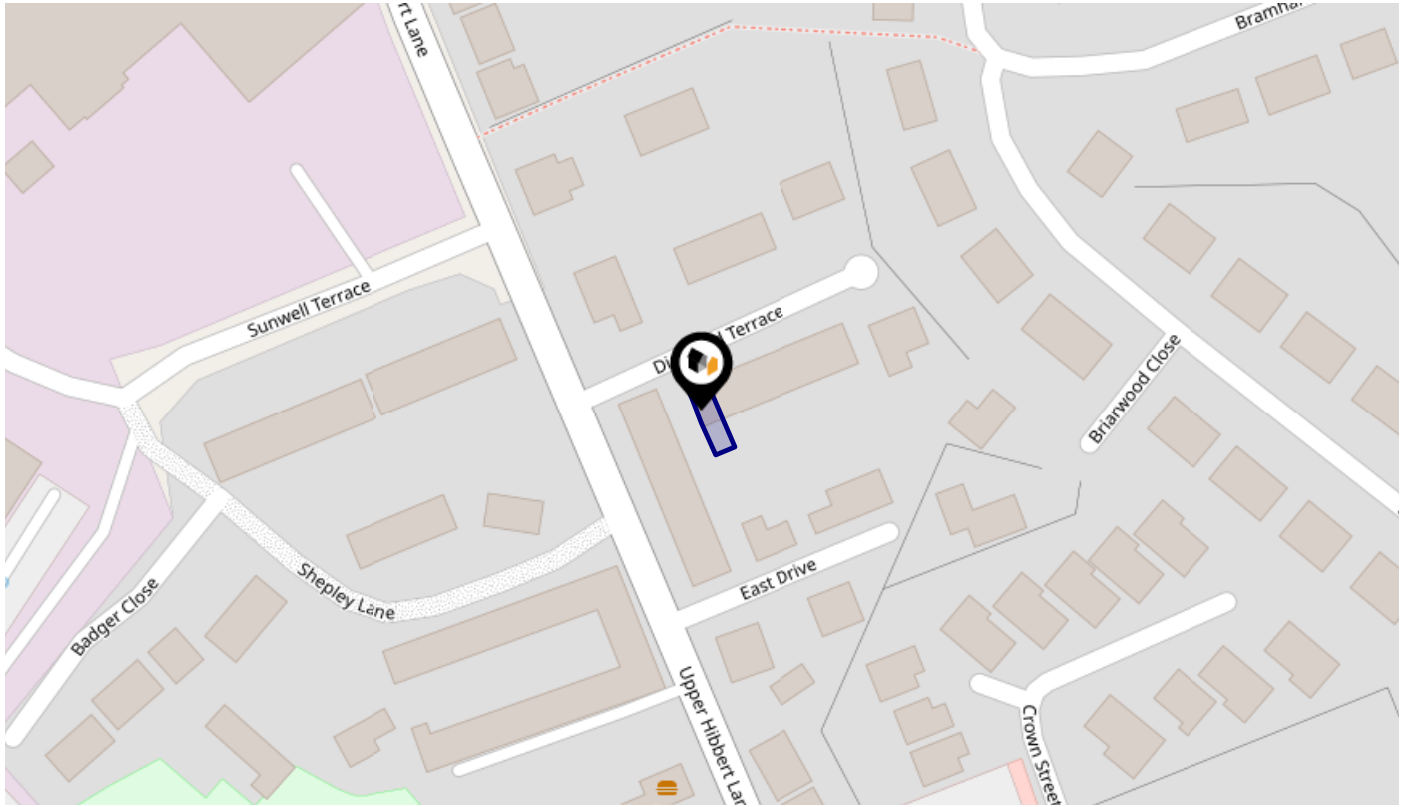
The UK is divided into wards that are used for local elections to elect local government councillors. Sometimes these are known as 'electoral divisions'. Population counts can vary substantially between wards, but the national average is about 5,500



### Nearby Council Wards

-  Marple South and High Lane Ward
-  Marple North Ward
-  Hazel Grove Ward
-  Offerton Ward
-  Bredbury Green and Romiley Ward
-  New Mills West Ward
-  Disley Ward
-  Stepping Hill Ward
-  Manor Ward
-  Bredbury and Woodley Ward

This map displays the noise levels from nearby network rail and HS1 railway routes that affect this property...



### Rail Noise Data

This data indicates the level of noise according to the strategic noise mapping of rail sources within areas with a population of at least 100,000 people (agglomerations) and along Network Rail and HS1 traffic routes.

The data indicates the annual average noise levels for the 16-hour period between 0700 - 2300.

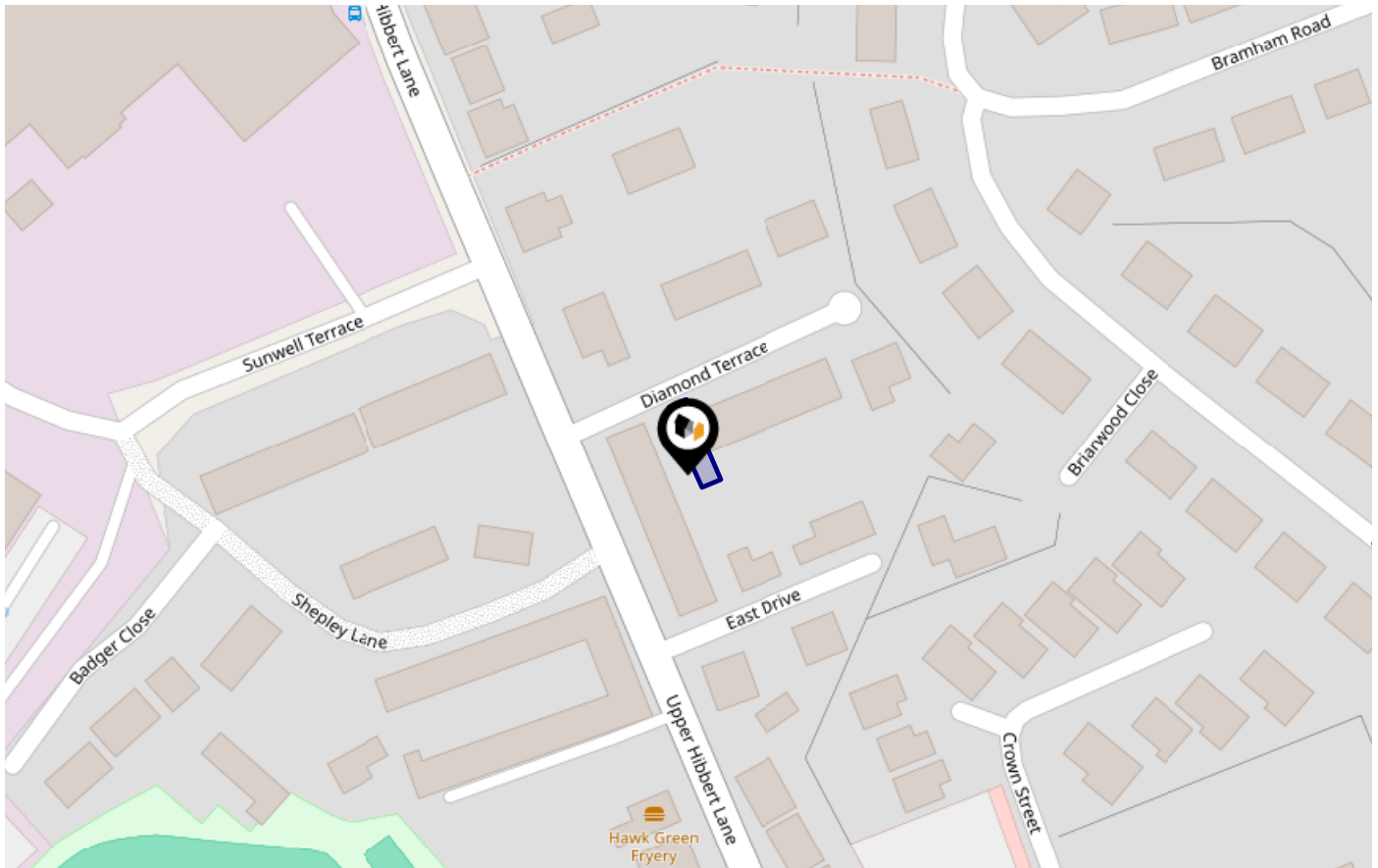
Noise levels are modelled on a 10m grid at a receptor height of 4m above ground, polygons are then produced by merging neighbouring cells within the following noise classes:

5		75.0+ dB	<span style="color: red;">■</span>
4		70.0-74.9 dB	<span style="color: orange;">■</span>
3		65.0-69.9 dB	<span style="color: yellow;">■</span>
2		60.0-64.9 dB	<span style="color: green;">■</span>
1		55.0-59.9 dB	<span style="color: blue;">■</span>

# Flood Risk

## Rivers & Seas - Flood Risk

This map shows the chance of flooding from rivers and / or the sea, taking into account flood defences and their condition.



Risk Rating: Very low

The map does not contain sufficient information for it to be used to determine flood risk to individual properties, but it does give you an indication of whether your area may be affected by surface water flooding at this risk level.

- **High Risk** - an area which has a chance of flooding of greater than 1 in 30 (3.3%) in any one year.
- **Medium Risk** - an area which has a chance of flooding of greater than 1 in 100 (1.0%) in any one year.
- **Low Risk** - an area which has a chance of flooding of greater than 1 in 1000 (0.1%) in any one year.
- **Very Low Risk** - an area in which the risk is below 1 in 1000 (0.1%) in any one year.

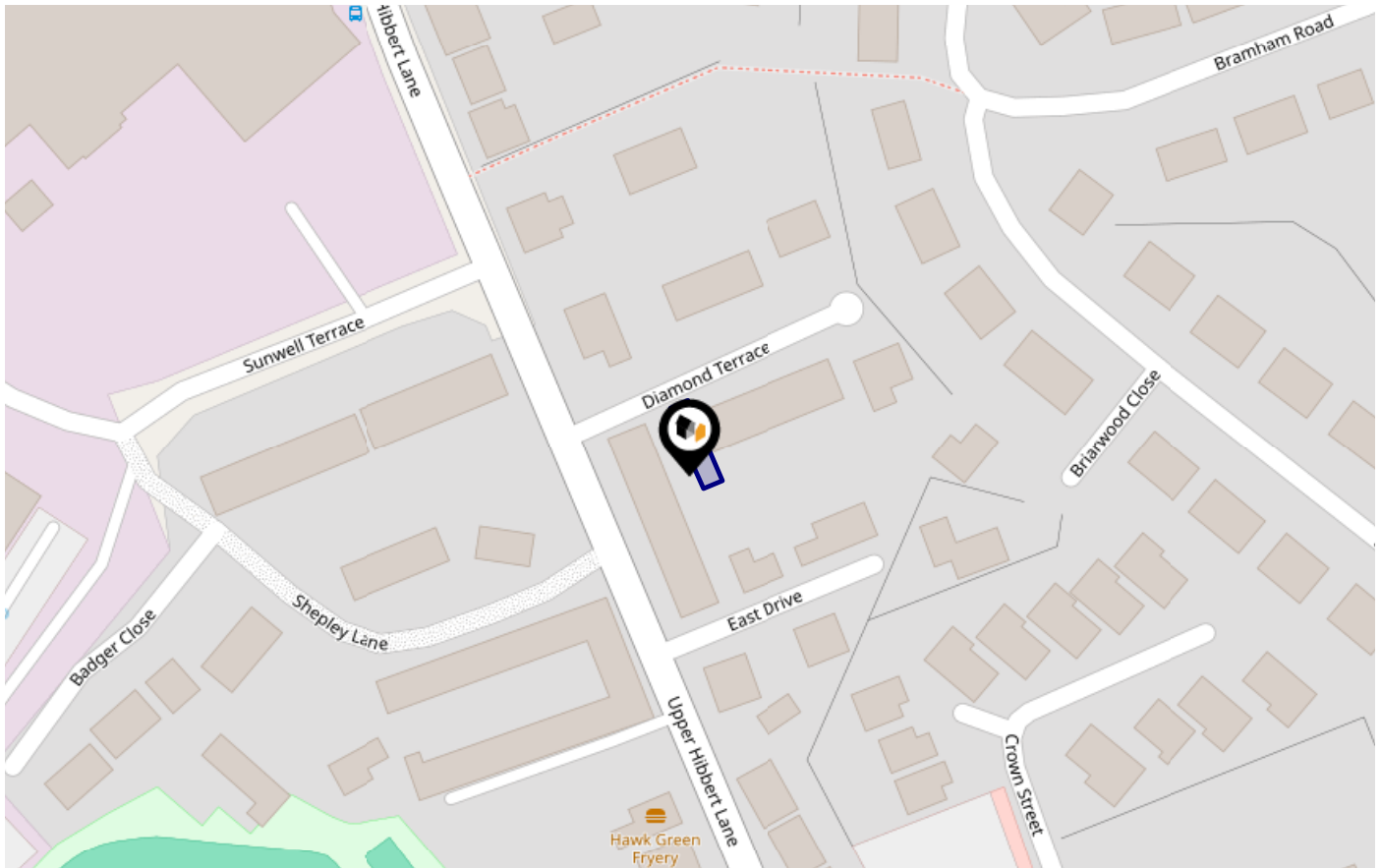
Chance of flooding to the following depths at this property:



# Flood Risk

## Rivers & Seas - Climate Change

This map shows the future chance of flooding from rivers and / or the sea **between 2036 and 2069**, taking into account flood defences and their condition. The government climate change models cannot predict exactly when the chance of flooding will go up. It could happen at any time during the time period.



Risk Rating: Very low

The map does not contain sufficient information for it to be used to determine flood risk to individual properties, but it does give you an indication of whether your area may be affected by surface water flooding at this risk level.

- **High Risk** - an area which has a chance of flooding of greater than 1 in 30 (3.3%) in any one year.
- **Medium Risk** - an area which has a chance of flooding of greater than 1 in 100 (1.0%) in any one year.
- **Low Risk** - an area which has a chance of flooding of greater than 1 in 1000 (0.1%) in any one year.
- **Very Low Risk** - an area in which the risk is below 1 in 1000 (0.1%) in any one year.

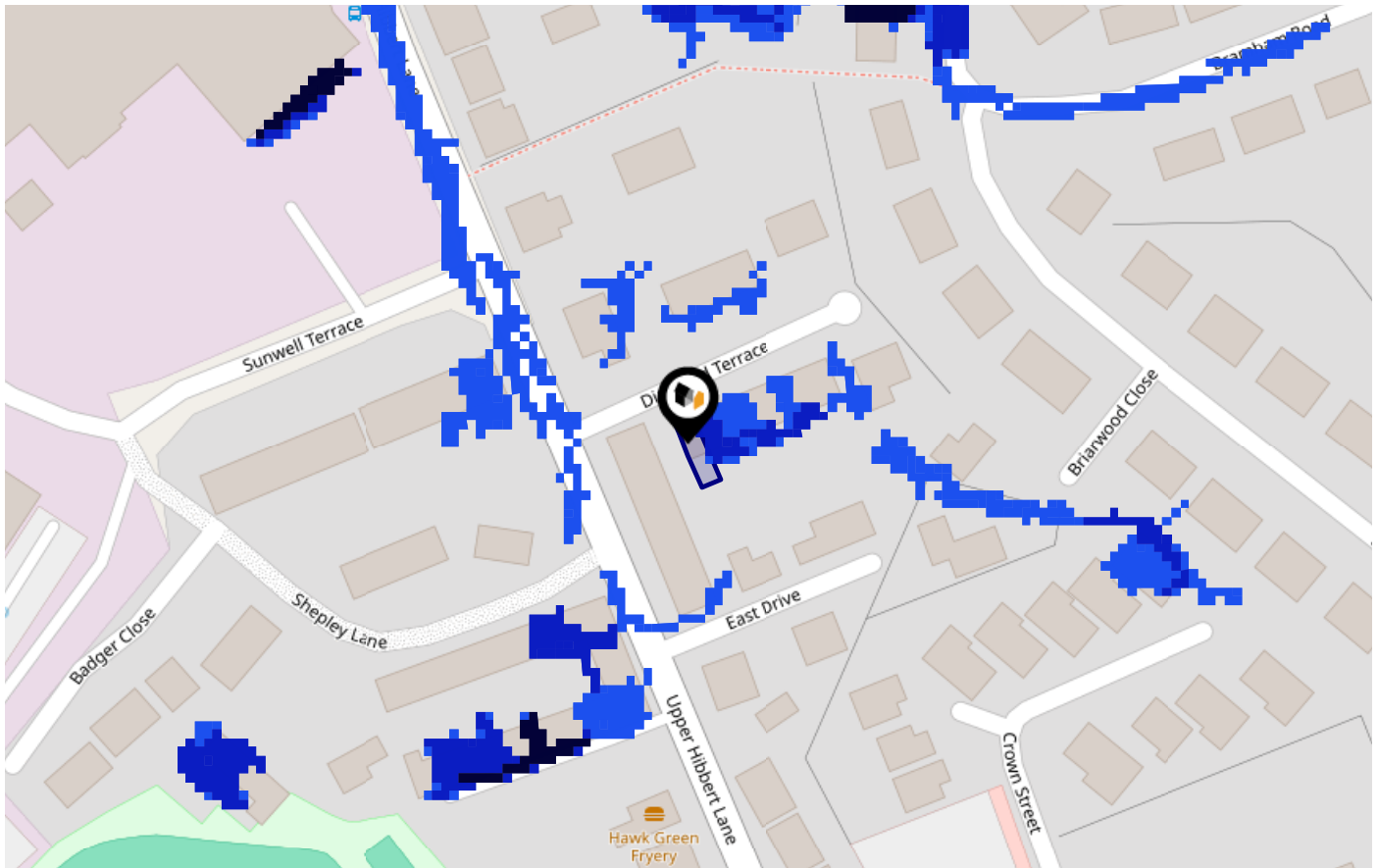
Chance of flooding to the following depths at this property:



# Flood Risk

## Surface Water - Flood Risk

This map shows the chance of flooding where rainwater has nowhere to drain. This kind of flooding can occur far from rivers or seas.



Risk Rating: Very low

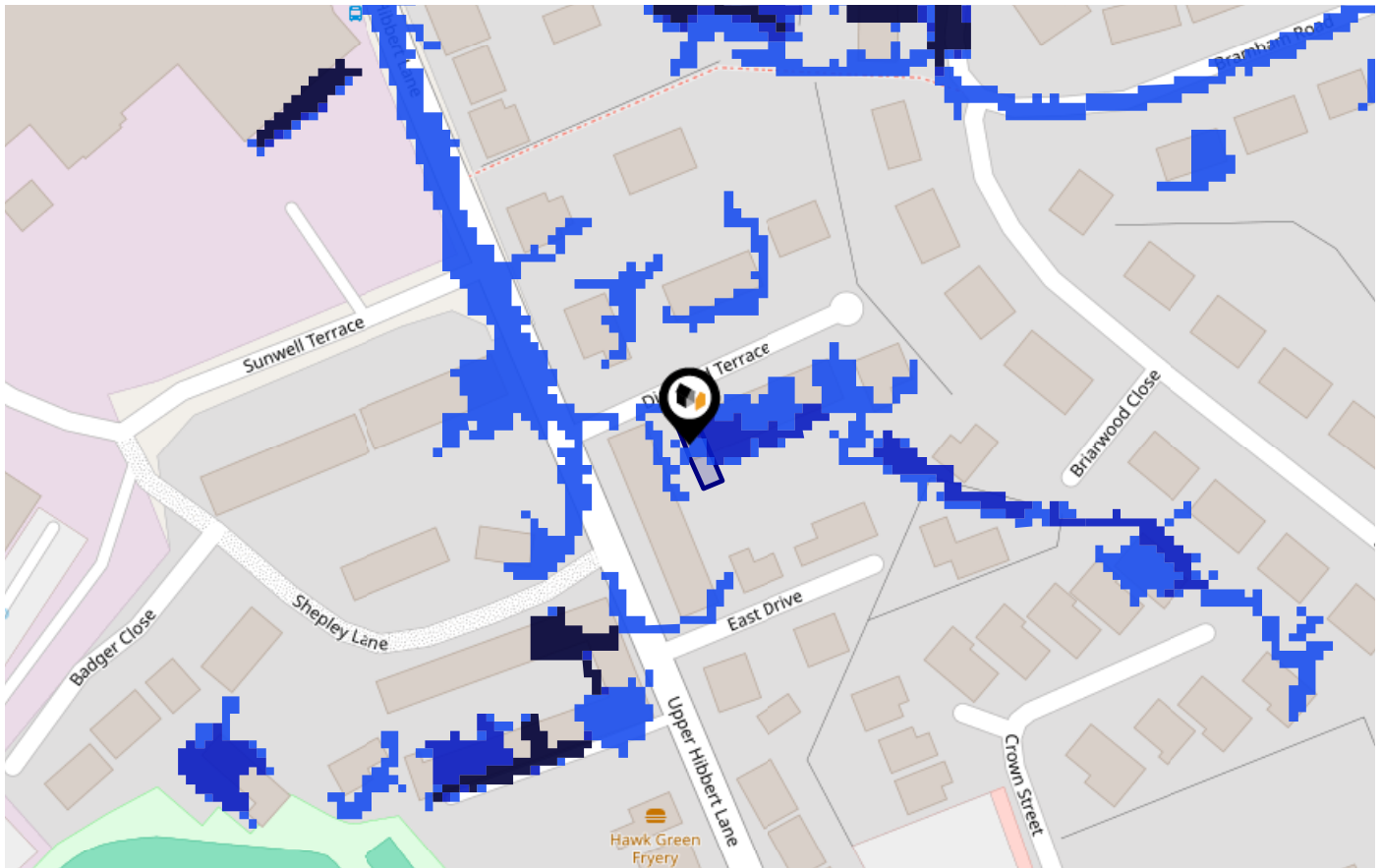
The map does not contain sufficient information for it to be used to determine flood risk to individual properties, but it does give you an indication of whether your area may be affected by surface water flooding at this risk level.

- High Risk** - an area which has a chance of flooding of greater than 1 in 30 (3.3%) in any one year.
- Medium Risk** - an area which has a chance of flooding of greater than 1 in 100 (1.0%) in any one year.
- Low Risk** - an area which has a chance of flooding of greater than 1 in 1000 (0.1%) in any one year.
- Very Low Risk** - an area in which the risk is below 1 in 1000 (0.1%) in any one year.

Chance of flooding to the following depths at this property:



This map shows the future chance of flooding **between 2040 and 2060** where rainwater has nowhere to drain. This kind of flooding can occur far from rivers or seas. The government climate change models cannot predict exactly when the chance of flooding will go up. It could happen at any time during the time period.



Risk Rating: Low

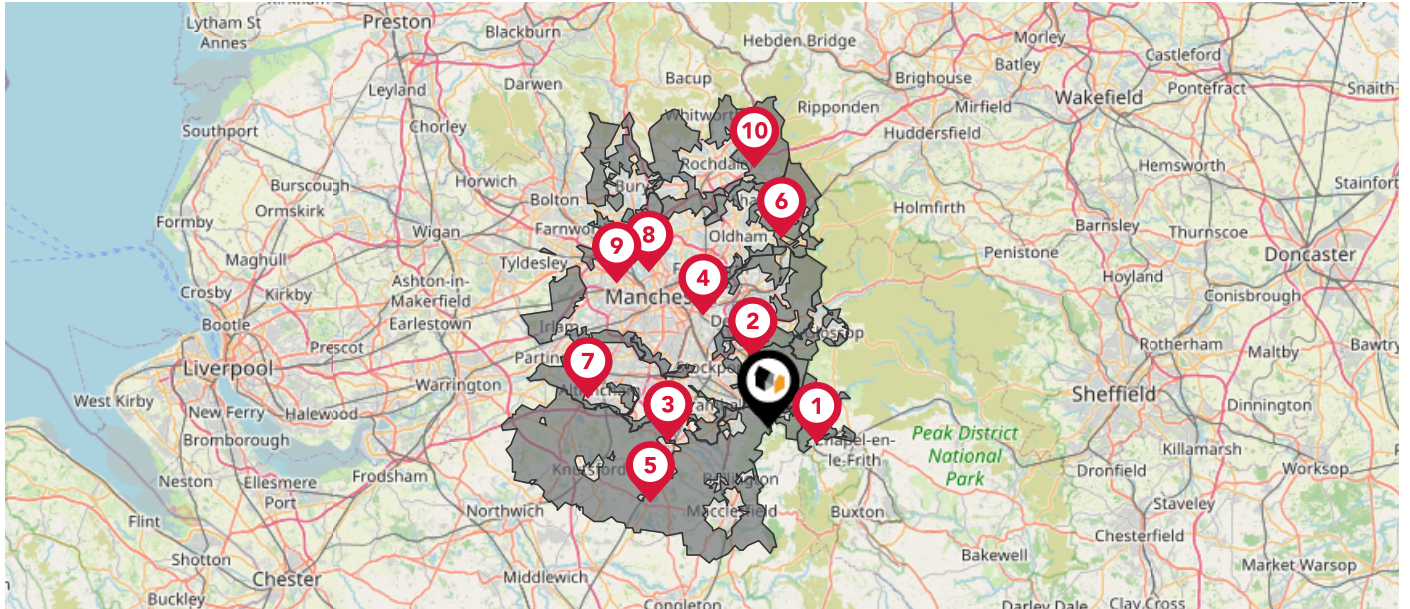
The map does not contain sufficient information for it to be used to determine flood risk to individual properties, but it does give you an indication of whether your area may be affected by surface water flooding at this risk level.

- High Risk** - an area which has a chance of flooding of greater than 1 in 30 (3.3%) in any one year.
- Medium Risk** - an area which has a chance of flooding of greater than 1 in 100 (1.0%) in any one year.
- Low Risk** - an area which has a chance of flooding of greater than 1 in 1000 (0.1%) in any one year.
- Very Low Risk** - an area in which the risk is below 1 in 1000 (0.1%) in any one year.

Chance of flooding to the following depths at this property:



This map displays nearby areas that have been designated as Green Belt...



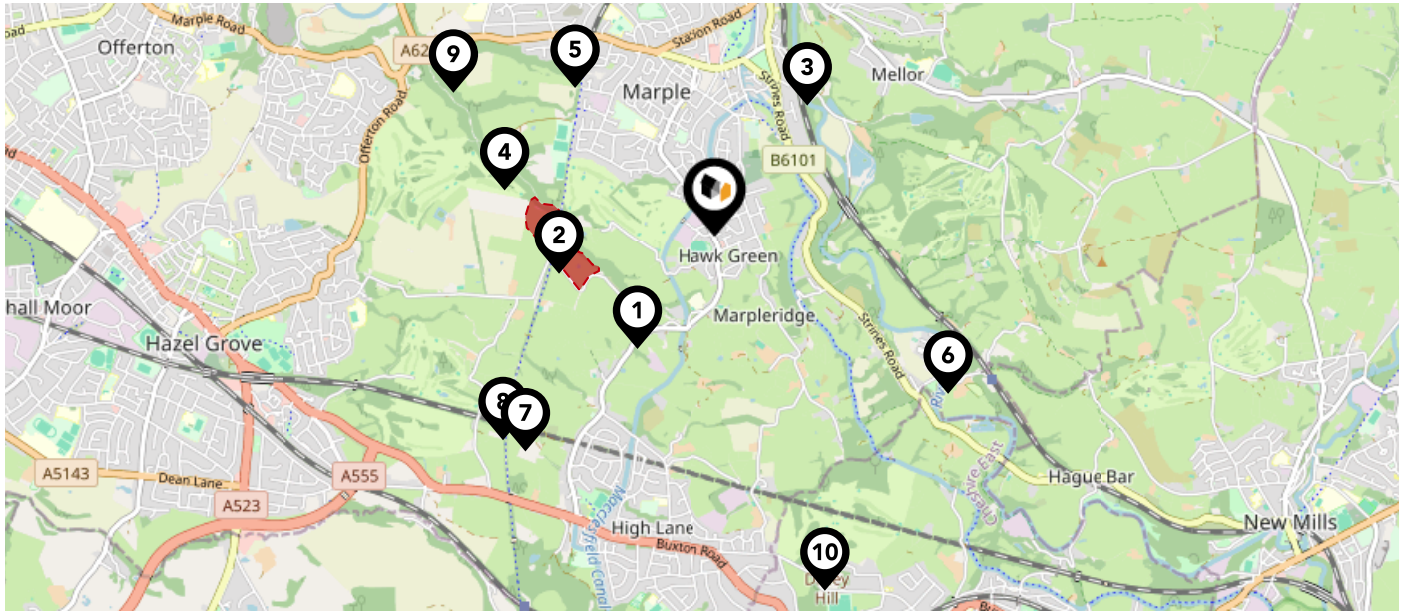
### Nearby Green Belt Land

- 1 Merseyside and Greater Manchester Green Belt - High Peak
- 2 Merseyside and Greater Manchester Green Belt - Tameside
- 3 Merseyside and Greater Manchester Green Belt - Stockport
- 4 Merseyside and Greater Manchester Green Belt - Manchester
- 5 Merseyside and Greater Manchester Green Belt - Cheshire East
- 6 Merseyside and Greater Manchester Green Belt - Oldham
- 7 Merseyside and Greater Manchester Green Belt - Trafford
- 8 Merseyside and Greater Manchester Green Belt - Bury
- 9 Merseyside and Greater Manchester Green Belt - Salford
- 10 Merseyside and Greater Manchester Green Belt - Rochdale

# Maps

## Landfill Sites

This map displays the location of known landfill sites. Historic sites are where there is no environmental permit in force. Active sites are currently authorised by the Environment Agency under Environmental Permitting Regulations.



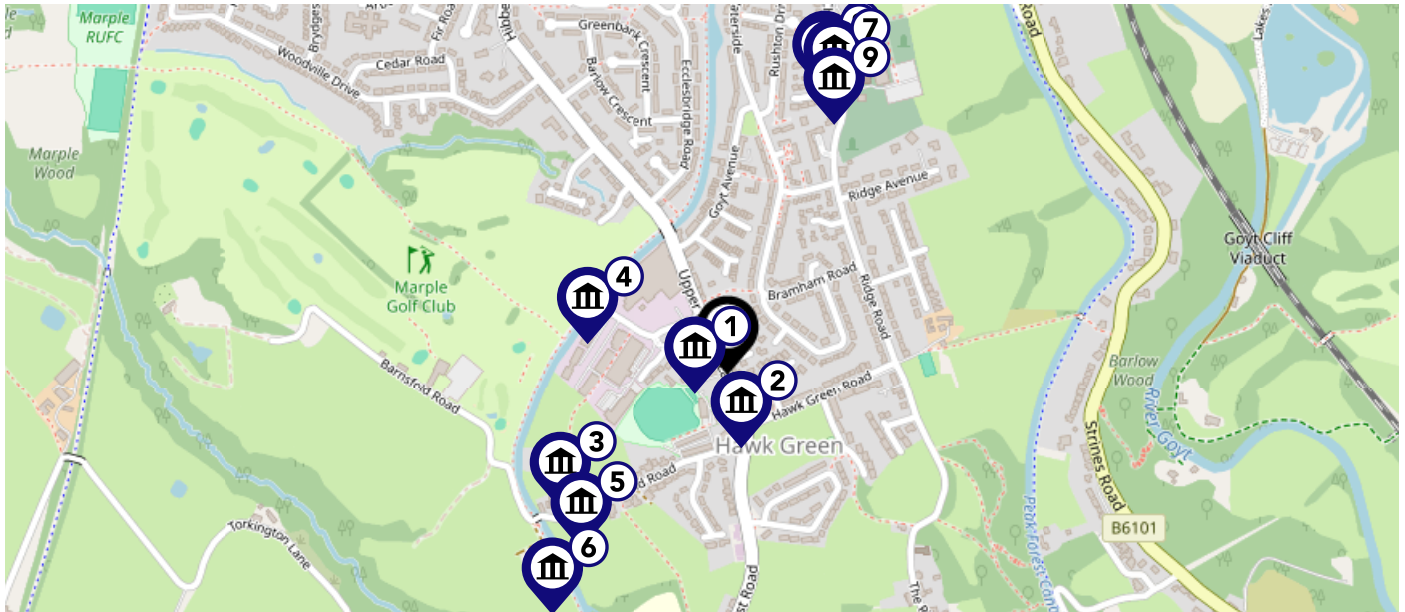
### Nearby Landfill Sites

<b>1</b>	Doodfield Mill-Marple, Greater Manchester	Historic Landfill
<b>2</b>	EA/EPR/WP3392CP/V006	Active Landfill
<b>3</b>	Lakes Road Landfill-Greater Manchester	Historic Landfill
<b>4</b>	Wood Farm-Marple	Historic Landfill
<b>5</b>	Rose Hill-Marple, Greater Manchester	Historic Landfill
<b>6</b>	Strines Print Works-Station Road, New Mills, High Peak, Derbyshire	Historic Landfill
<b>7</b>	Threaphurst Farm No.2-Threaphurst Lane, Hazel Grove, Stockport	Historic Landfill
<b>8</b>	Threaphurst Farm-Threaphurst Lane, Hazel Grove, Stockport	Historic Landfill
<b>9</b>	Higher Dan Bank Farm-Marple, Stockport	Historic Landfill
<b>10</b>	Jacksons Edge Quarry Landfill Site-Jacksons Edge Road, Stockport, Disley, Cheshire	Historic Landfill

# Maps

## Listed Buildings

This map displays nearby listed buildings and protected structures, as well as their listed tier and distance from the target property...



### Listed Buildings in the local district

Grade

Distance



1242466 - 2, Shepley Lane (see Details For Further Address Information)

Grade II

0.0 miles



1242493 - 81 And 83, Upper Hibbert Lane

Grade II

0.1 miles



1241820 - Barnsfold Manor Farm

Grade II

0.2 miles



1260182 - Bridge Number 4 (shepley's Bridge) Macclesfield Canal

Grade II

0.2 miles



1260330 - Manor House

Grade II

0.2 miles



1117080 - Milestone At Sj 9566 8694 On Macclesfield Canal

Grade II

0.3 miles



1241882 - Remains Of Church Of All Saints

Grade II

0.3 miles



1260259 - Hearse House, North West Of Tower Of All Saints Church

Grade II

0.3 miles



1241863 - Lychgate To Church Of All Saints

Grade II

0.3 miles

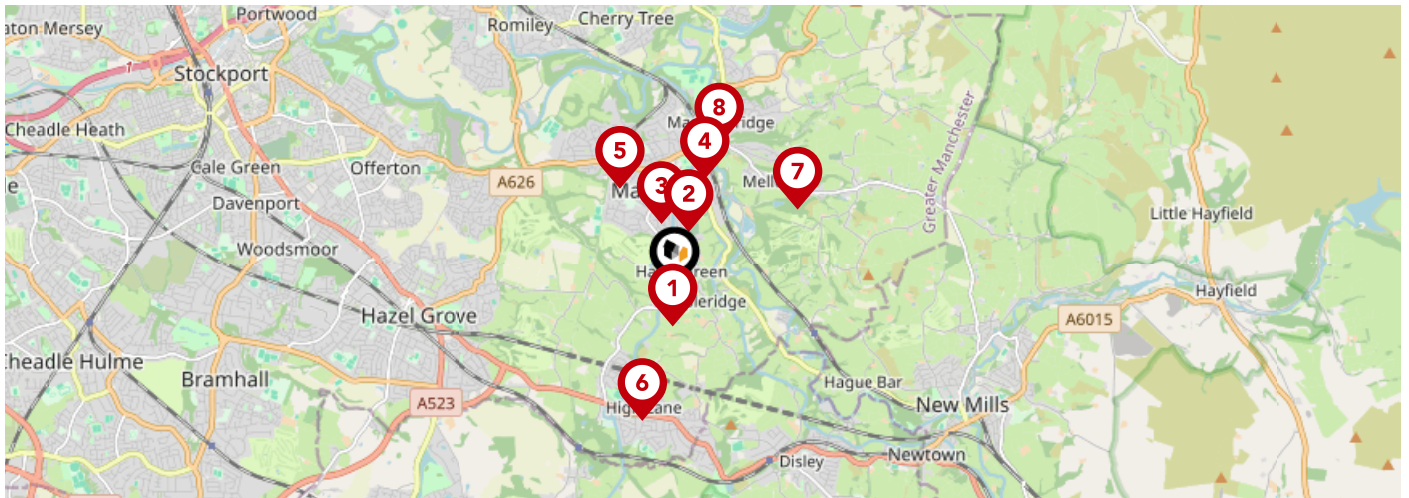


1241989 - Stabling North West Of Tower Of All Saints' Church

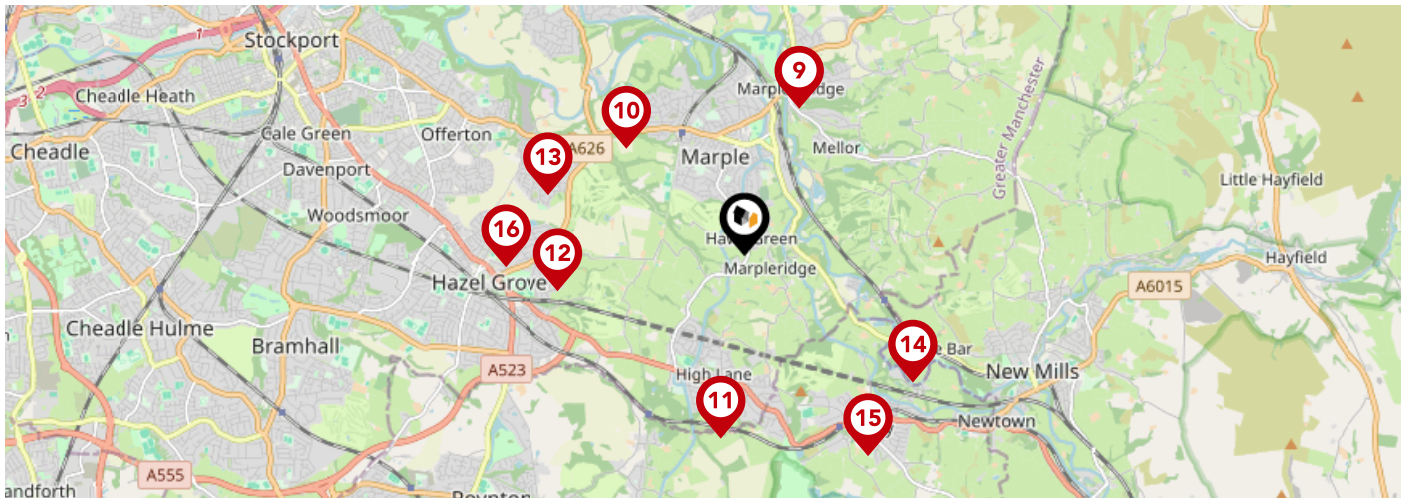
Grade II









0.3 miles

# Area Schools

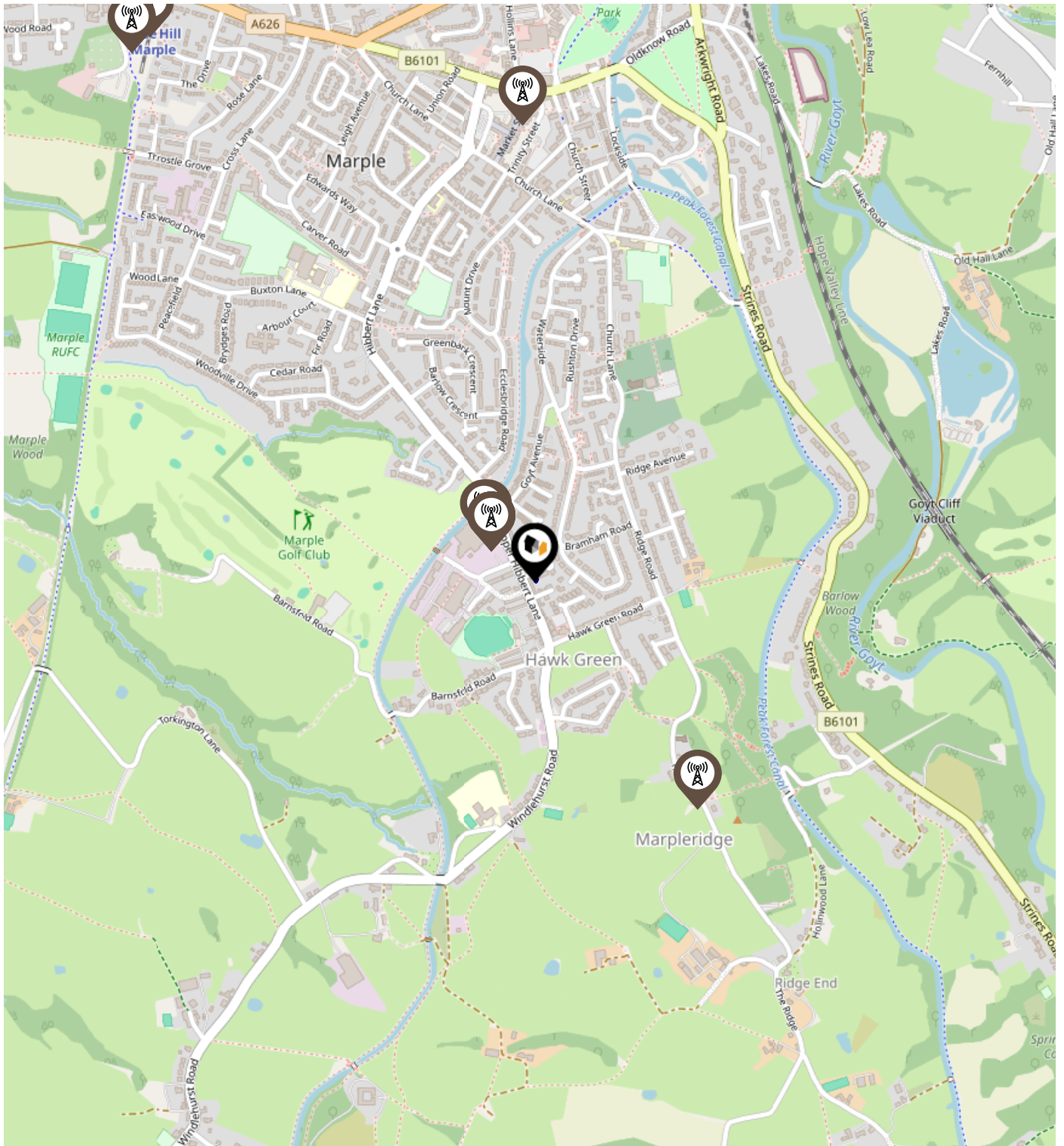


		Nursery	Primary	Secondary	College	Private
<b>1</b>	<b>Windlehurst School</b> Ofsted Rating: Good   Pupils: 51   Distance:0.33	<input type="checkbox"/>	<input type="checkbox"/>	<input checked="" type="checkbox"/>	<input type="checkbox"/>	<input type="checkbox"/>
<b>2</b>	<b>All Saints Church of England Primary School Marple</b> Ofsted Rating: Good   Pupils: 212   Distance:0.53	<input type="checkbox"/>	<input checked="" type="checkbox"/>	<input type="checkbox"/>	<input type="checkbox"/>	<input type="checkbox"/>
<b>3</b>	<b>Acorns School</b> Ofsted Rating: Good   Pupils: 34   Distance:0.6	<input type="checkbox"/>	<input type="checkbox"/>	<input checked="" type="checkbox"/>	<input type="checkbox"/>	<input type="checkbox"/>
<b>4</b>	<b>Brabyns Preparatory School</b> Ofsted Rating: Not Rated   Pupils: 92   Distance:1.01	<input type="checkbox"/>	<input checked="" type="checkbox"/>	<input type="checkbox"/>	<input type="checkbox"/>	<input type="checkbox"/>
<b>5</b>	<b>Rose Hill Primary School</b> Ofsted Rating: Good   Pupils: 530   Distance:1.01	<input type="checkbox"/>	<input checked="" type="checkbox"/>	<input type="checkbox"/>	<input type="checkbox"/>	<input type="checkbox"/>
<b>6</b>	<b>High Lane Primary School</b> Ofsted Rating: Good   Pupils: 166   Distance:1.2	<input type="checkbox"/>	<input checked="" type="checkbox"/>	<input type="checkbox"/>	<input type="checkbox"/>	<input type="checkbox"/>
<b>7</b>	<b>Mellor Primary School</b> Ofsted Rating: Good   Pupils: 230   Distance:1.3	<input type="checkbox"/>	<input checked="" type="checkbox"/>	<input type="checkbox"/>	<input type="checkbox"/>	<input type="checkbox"/>
<b>8</b>	<b>Ludworth Primary School</b> Ofsted Rating: Good   Pupils: 363   Distance:1.34	<input type="checkbox"/>	<input checked="" type="checkbox"/>	<input type="checkbox"/>	<input type="checkbox"/>	<input type="checkbox"/>





		Nursery	Primary	Secondary	College	Private
	<b>St Mary's Catholic Voluntary Academy</b> Ofsted Rating: Good   Pupils: 224   Distance:1.38	<input type="checkbox"/>	<input checked="" type="checkbox"/>	<input type="checkbox"/>	<input type="checkbox"/>	<input type="checkbox"/>
	<b>Marple Hall School</b> Ofsted Rating: Good   Pupils: 1557   Distance:1.41	<input type="checkbox"/>	<input type="checkbox"/>	<input checked="" type="checkbox"/>	<input type="checkbox"/>	<input type="checkbox"/>
	<b>Brookside Primary School</b> Ofsted Rating: Requires improvement   Pupils: 159   Distance:1.63	<input type="checkbox"/>	<input checked="" type="checkbox"/>	<input type="checkbox"/>	<input type="checkbox"/>	<input type="checkbox"/>
	<b>Torkington Primary School</b> Ofsted Rating: Good   Pupils: 225   Distance:1.69	<input type="checkbox"/>	<input checked="" type="checkbox"/>	<input type="checkbox"/>	<input type="checkbox"/>	<input type="checkbox"/>
	<b>Warren Wood Primary School</b> Ofsted Rating: Good   Pupils: 428   Distance:1.82	<input type="checkbox"/>	<input checked="" type="checkbox"/>	<input type="checkbox"/>	<input type="checkbox"/>	<input type="checkbox"/>
	<b>Hague Bar Primary School</b> Ofsted Rating: Good   Pupils: 58   Distance:1.86	<input type="checkbox"/>	<input checked="" type="checkbox"/>	<input type="checkbox"/>	<input type="checkbox"/>	<input type="checkbox"/>
	<b>Disley Primary School</b> Ofsted Rating: Good   Pupils: 279   Distance:2.08	<input type="checkbox"/>	<input checked="" type="checkbox"/>	<input type="checkbox"/>	<input type="checkbox"/>	<input type="checkbox"/>
	<b>St Simon's Catholic Primary School</b> Ofsted Rating: Good   Pupils: 211   Distance:2.12	<input type="checkbox"/>	<input checked="" type="checkbox"/>	<input type="checkbox"/>	<input type="checkbox"/>	<input type="checkbox"/>

# Local Area Masts & Pylons

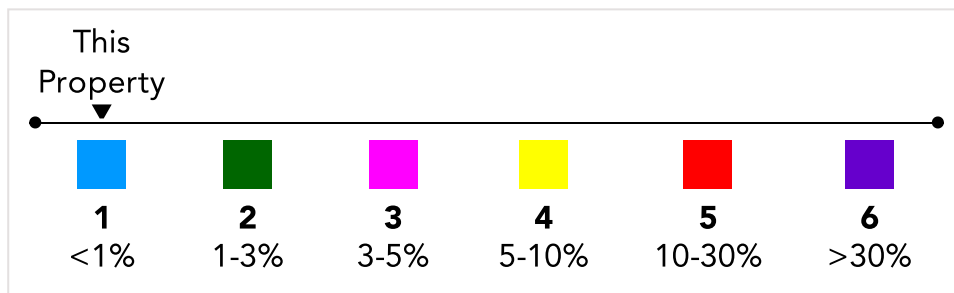
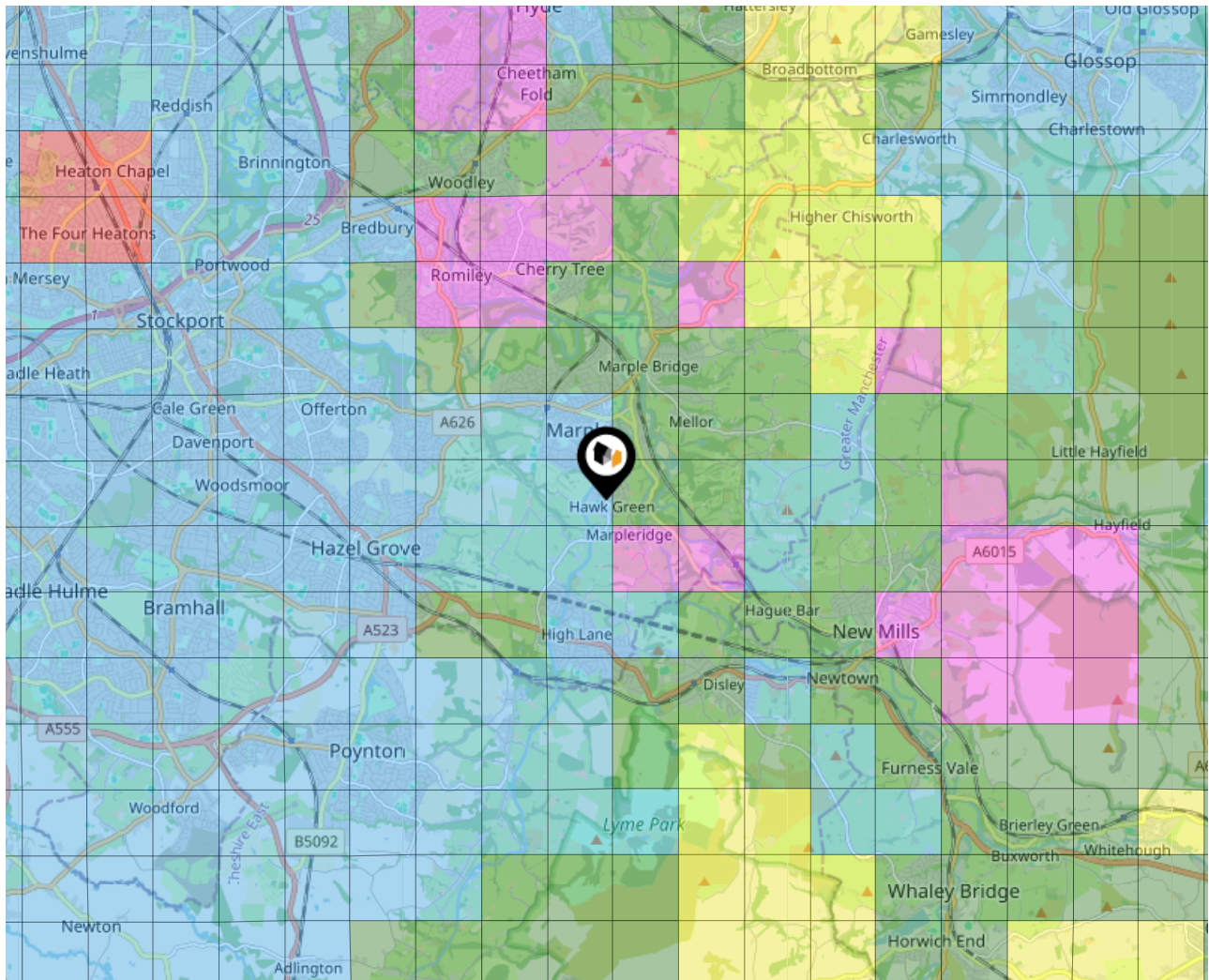


## Key:

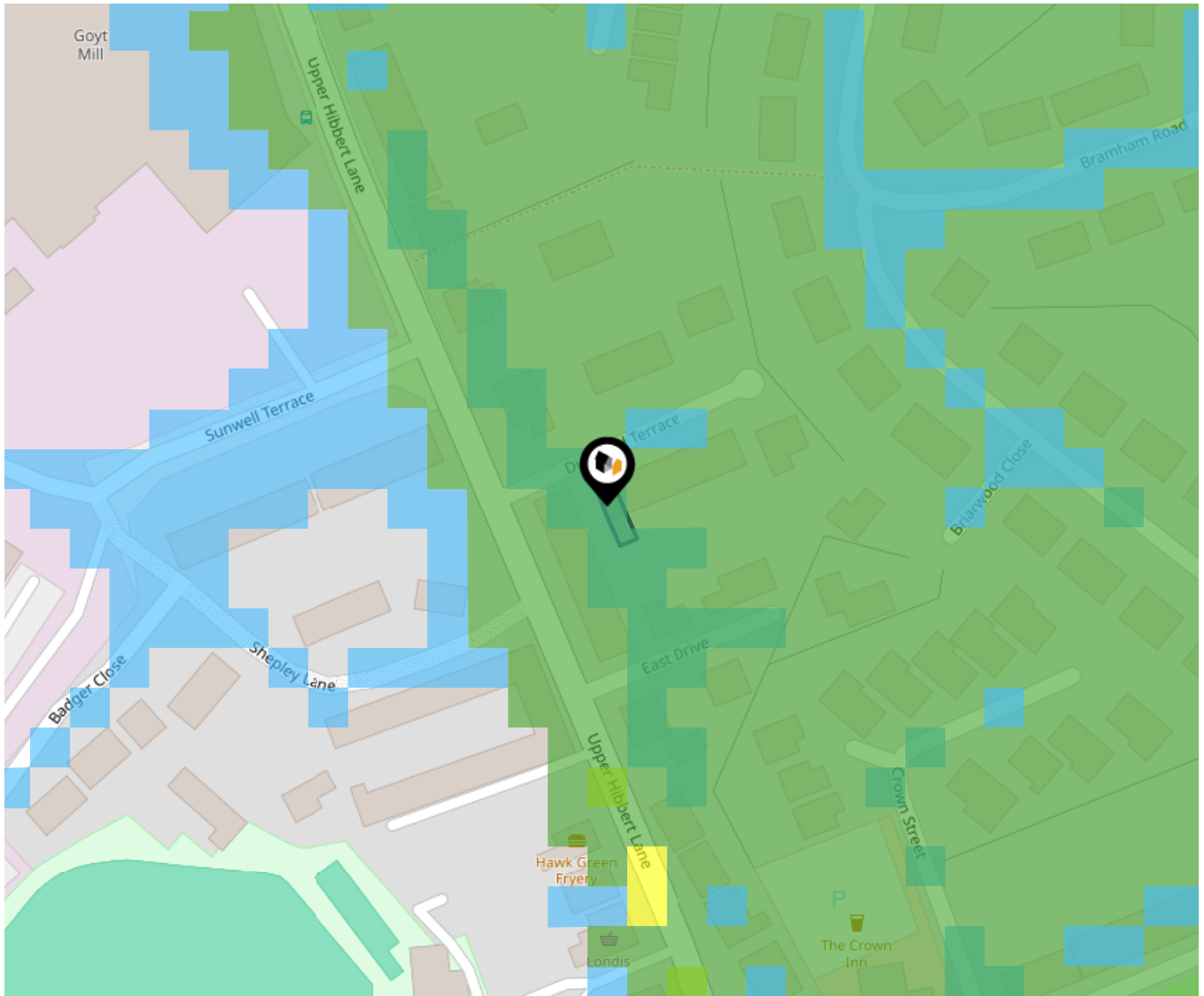
-  Power Pylons
-  Communication Masts

## What is Radon?

Radon is a natural radioactive gas, which enters buildings from the ground. Exposure to high concentrations increases the risk of lung cancer. The UK Health Security Agency (UKHSA) recommends that radon levels should be reduced in homes where the annual average is at or above 200 becquerels per cubic metre (200 Bq/m<sup>3</sup>).



# Local Area Road Noise

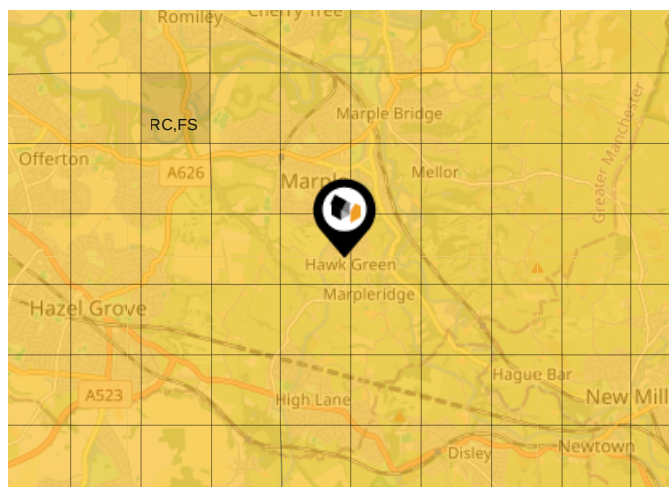


The data indicates the level of noise according to strategic noise sources across all traffic routes. This indicates a 25 house annual average noise level with separate weightings for the evening and the night periods.

- 75.0+ dB
- 70.0-74.9 dB
- 65.0-69.9 dB
- 60.0-64.9 dB
- 55.0-59.9 dB

Ground Composition for this Address (Surrounding square kilometer zone around property)

<b>Carbon Content:</b>	VARIABLE(LOW)	<b>Soil Texture:</b>	LOAM TO CLAYEY LOAM
<b>Parent Material Grain:</b>	MIXED (ARGILLIC- RUDACEOUS)	<b>Soil Depth:</b>	DEEP
<b>Soil Group:</b>	MEDIUM TO LIGHT(SILTY) TO HEAVY		

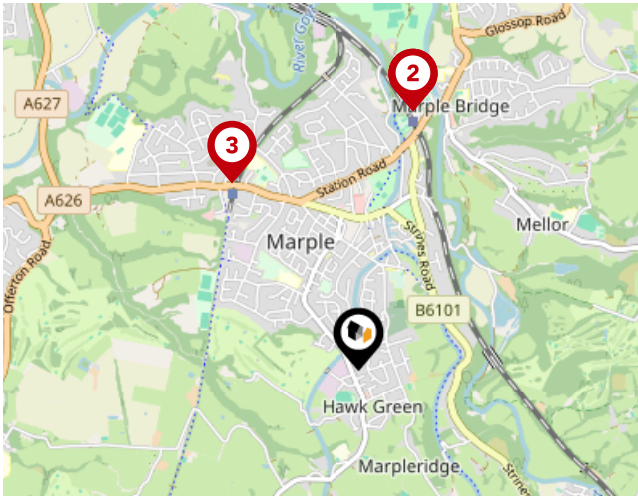


## Primary Classifications (Most Common Clay Types)

<b>C/M</b>	Claystone / Mudstone
<b>FPC,S</b>	Floodplain Clay, Sand / Gravel
<b>FC,S</b>	Fluvial Clays & Silts
<b>FC,S,G</b>	Fluvial Clays, Silts, Sands & Gravel
<b>PM/EC</b>	Prequaternary Marine / Estuarine Clay / Silt
<b>QM/EC</b>	Quaternary Marine / Estuarine Clay / Silt
<b>RC</b>	Residual Clay
<b>RC/LL</b>	Residual Clay & Loamy Loess
<b>RC,S</b>	River Clay & Silt
<b>RC,FS</b>	Riverine Clay & Floodplain Sands and Gravel
<b>RC,FL</b>	Riverine Clay & Fluvial Sands and Gravel
<b>TC</b>	Terrace Clay
<b>TC/LL</b>	Terrace Clay & Loamy Loess

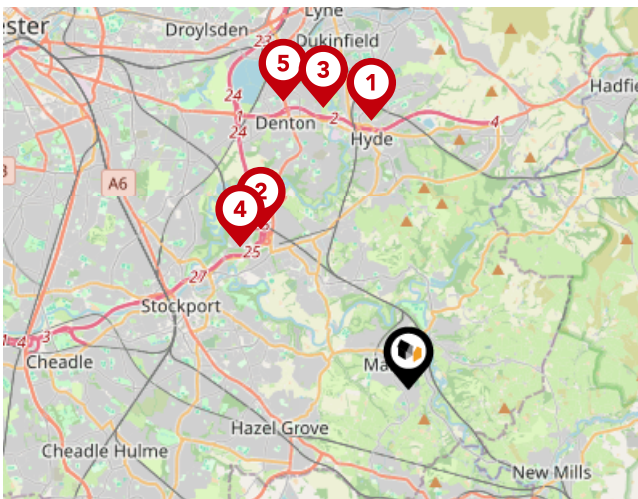
# Area

## Transport (National)



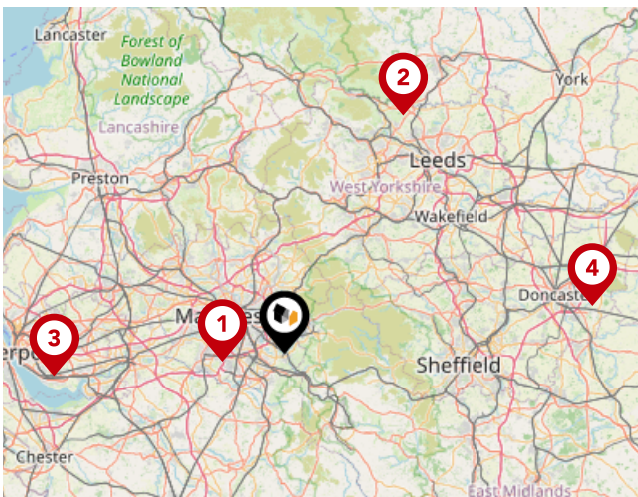
### National Rail Stations

Pin	Name	Distance
1	Marple Rail Station	1.17 miles
2	Marple Rail Station	1.17 miles
3	Rose Hill Marple Rail Station	1 miles



### Trunk Roads/Motorways

Pin	Name	Distance
1	M67 J3	4.8 miles
2	M60 J25	3.84 miles
3	M67 J2	5.2 miles
4	M60 J26	3.89 miles
5	M67 J1	5.54 miles

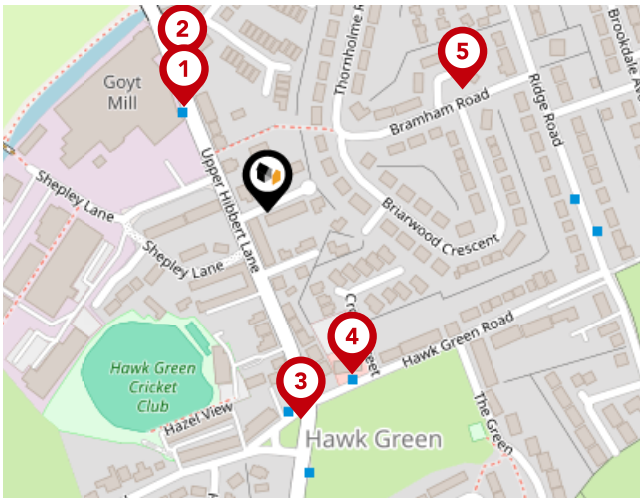


### Airports/Helipads

Pin	Name	Distance
1	Manchester Airport	9 miles
2	Leeds Bradford Airport	37.37 miles
3	Speke	32.86 miles
4	Finningley	43.87 miles

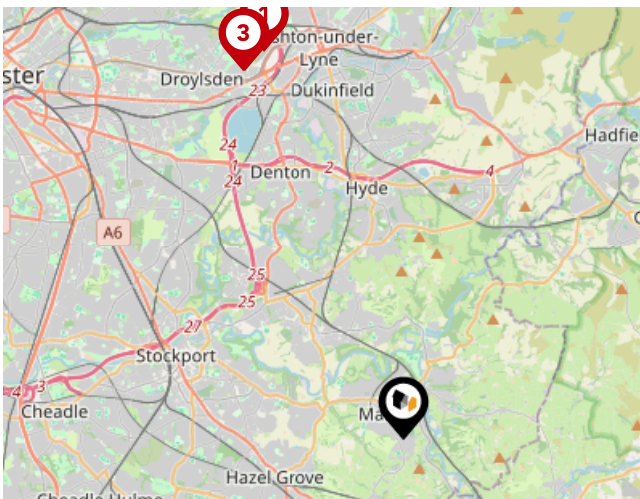
# Area

## Transport (Local)



### Bus Stops/Stations

Pin	Name	Distance
1	Goyt Mill	0.07 miles
2	Goyt Mill	0.09 miles
3	Hawk Green	0.12 miles
4	Crown Street	0.1 miles
5	Ridge Road	0.13 miles



### Local Connections

Pin	Name	Distance
1	Ashton Moss (Manchester Metrolink)	7.28 miles
2	Audenshaw (Manchester Metrolink)	7.07 miles
3	Audenshaw (Manchester Metrolink)	7.09 miles

LAWLER  
& Co.

SALES AND LETTINGS

### Lawler & Co | Marple

Lawler & Co. are a bespoke independent estate agency established in 2014 with prominent branches located in Marple, Hazel Grove, Hyde & Poynton.

Lawler & Co provide a fresh approach to buying and selling property with modern, proactive marketing techniques including 360 degree virtual tours as standard, great social media coverage, traditional relationship building with clients to ensure we know what each one is looking for plus accompanied viewings with our experienced sales team. Combined with a strong emphasis on customer service as verified by our customer reviews.

We provide a fresh approach to buying and selling property in Marple, Hazel Grove, Hyde, Poynton and the surrounding areas including Marple Bridge, Mellor, Strines, Disley, High Lane, Compstall, Romiley, Hazel Grove, Offerton, Tameside, Denton, Adlington and Mile End.

If you are



### Testimonial 1



We have gone through the process of buying our first home with Lawler & Co, and they have been excellent. Chloe has pushed to ensure we are in before Christmas, and has been excellent on keeping us updated on the whole chain.

Thank you for your support during this process!

### Testimonial 2



We have just used the Marple branch to sell our home and the service from start to finish has been 10/10. The whole team couldn't do enough for us, and took away that extra stress of moving home. We have used other local agents before and the service was no where near as good as Lawler and co.

Thank you so much!

### Testimonial 3



Initially dealt with the viewing of my new house through the Hyde Office, I dealt with both Imogen and Stacey who were very friendly and professional. During the sales process I dealt with Chloe in the Marple office who was great, she kept me up to date at all times, chased when necessary and was on hand to answer all queries. Thanks Chloe and the rest of the team, we have now moved in and our both really happy in our new home

### Testimonial 4



Lawler and co were amazing from the minute we walked into the Marple office, from fitting in a viewing last minute and giving us advice throughout the process they made the purchase of our first house as stress free as possible.



/LawlerandCo/



/lawlerandco



/lawlercosalesandlettings/

## Data Quality

We are committed to comprehensive property data being made available upfront to make the home buying and selling process quicker, easier and cheaper. This is why we have partnered with Sprift, the UK's leading supplier of property-specific data.



### Contains public sector information licensed under the Open Government License v3.0

The information contained within this report is for general information purposes only.

Sprift Technologies Ltd aggregate this data from a wide variety of sources and while we endeavour to keep the information up to date and correct, we make no representations or warranties of any kind, express or implied, about the completeness, accuracy, reliability, of the information or related graphics contained within this report for any purpose.

Any reliance you place on such information is therefore strictly at your own risk. In no event will we be liable for any loss or damage including without limitation, indirect or consequential loss or damage, or any loss or damage whatsoever arising from loss of data or profits arising out of, or in connection with, the use of this report.



### Lawler & Co | Marple

36 Stockport Road Marple Stockport SK6

6AB

0161 914 7620

marple@lawlerandcompany.co.uk

www.lawlerandcompany.co.uk/

