



See More Online

# KFB: Key Facts For Buyers

A Guide to This Property & the Local Area

Thursday 14<sup>th</sup> August 2025



**WOODSIDE DRIVE, HIGH LANE, STOCKPORT, SK6**

## Lawler & Co | Poynton

60 Park Lane Poynton Cheshire SK12 1RE

01625 448001

poynton@lawlerandcompany.co.uk

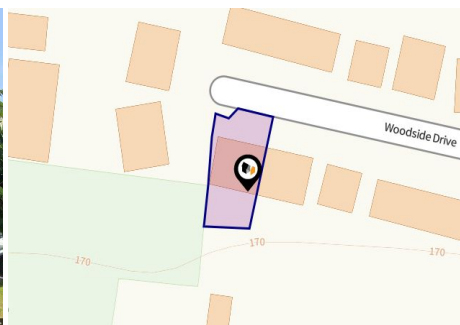
www.lawlerandcompany.co.uk/



# Property Overview

LAWLER & Co.

SALES AND LETTINGS



## Property

<b>Type:</b>	Detached	<b>Tenure:</b>	Leasehold
<b>Bedrooms:</b>	4	<b>Start Date:</b>	15/11/1961
<b>Floor Area:</b>	1,388 ft <sup>2</sup> / 129 m <sup>2</sup>	<b>End Date:</b>	16/11/2960
<b>Plot Area:</b>	0.09 acres	<b>Lease Term:</b>	999 years from 16 November 1961
<b>Year Built :</b>	1967-1975	<b>Term Remaining:</b>	935 years
<b>Council Tax :</b>	Band E		
<b>Annual Estimate:</b>	£3,025		
<b>Title Number:</b>	GM593174		

## Local Area

<b>Local Authority:</b>	Stockport
<b>Conservation Area:</b>	No
<b>Flood Risk:</b>	
● Rivers & Seas	Very low
● Surface Water	Very low

### Estimated Broadband Speeds

(Standard - Superfast - Ultrafast)

<b>12</b> mb/s	<b>57</b> mb/s	<b>1000</b> mb/s

### Mobile Coverage:

(based on calls indoors)



### Satellite/Fibre TV Availability:



# Planning History This Address

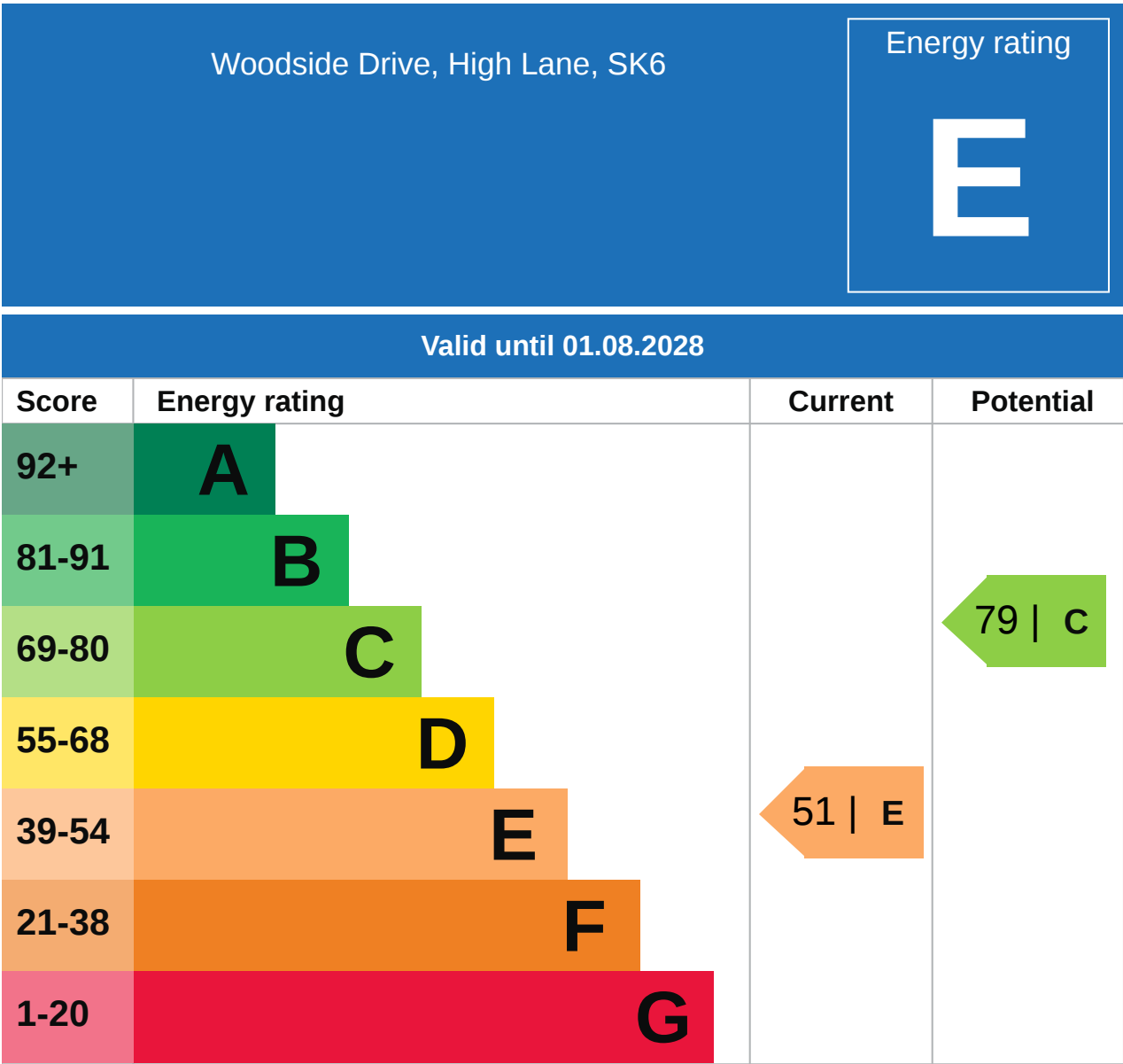
LAWLER  
& Co.

SALES AND LETTINGS

Planning records for: *Woodside Drive, High Lane, Stockport, SK6*

Reference - DC/006362	
Decision:	Decided
Date:	05th December 2001
Description:	Single storey side extension with dormer windows to side & rear

Property  
**EPC - Certificate**

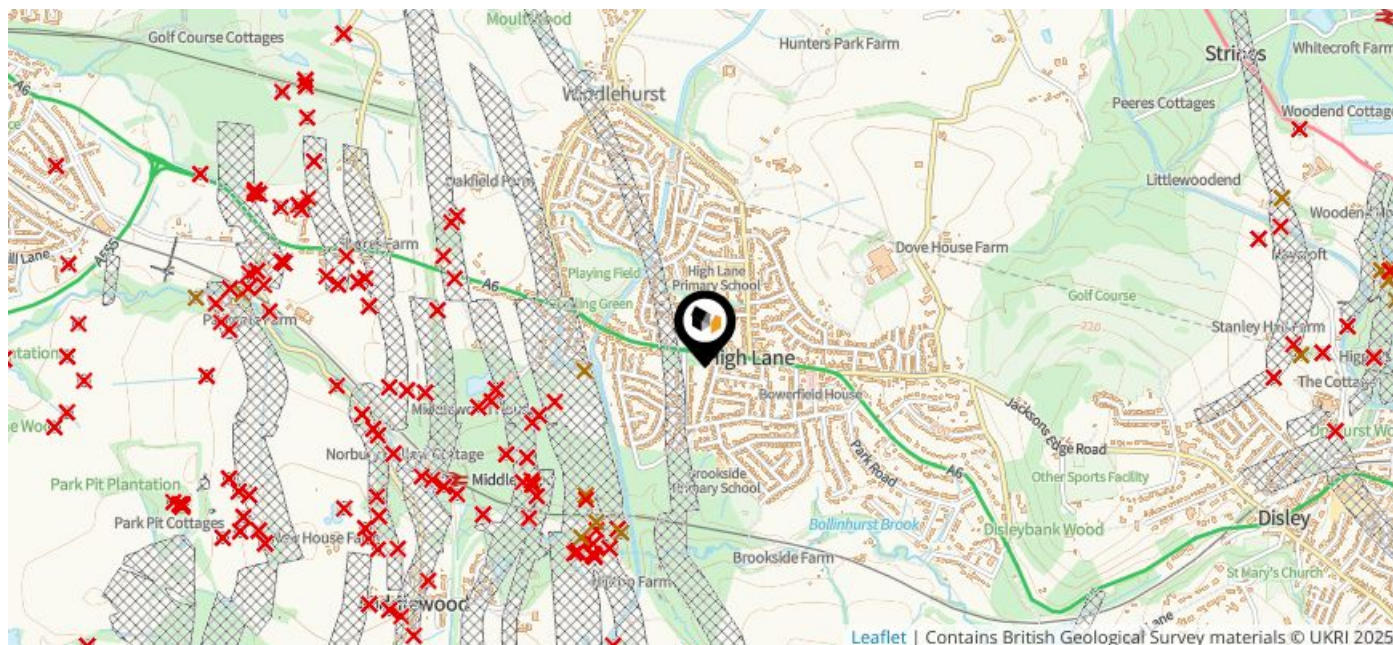


## Additional EPC Data

<b>Property Type:</b>	Bungalow
<b>Build Form:</b>	Detached
<b>Transaction Type:</b>	Marketed sale
<b>Energy Tariff:</b>	Single
<b>Main Fuel:</b>	Mains gas (not community)
<b>Main Gas:</b>	Yes
<b>Flat Top Storey:</b>	No
<b>Top Storey:</b>	0
<b>Glazing Type:</b>	Double glazing, unknown install date
<b>Previous Extension:</b>	1
<b>Open Fireplace:</b>	0
<b>Ventilation:</b>	Natural
<b>Walls:</b>	Cavity wall, as built, no insulation (assumed)
<b>Walls Energy:</b>	Poor
<b>Roof:</b>	Pitched, 150 mm loft insulation
<b>Roof Energy:</b>	Good
<b>Main Heating:</b>	Boiler and radiators, mains gas
<b>Main Heating Controls:</b>	Programmer and room thermostat
<b>Hot Water System:</b>	From main system
<b>Hot Water Energy Efficiency:</b>	Good
<b>Lighting:</b>	Low energy lighting in 8% of fixed outlets
<b>Floors:</b>	Suspended, no insulation (assumed)
<b>Total Floor Area:</b>	129 m <sup>2</sup>



This map displays nearby coal mine entrances and their classifications.



### Mine Entry

- ✕ Adit
- ✕ Gutter Pit
- ✕ Shaft

The Coal Authority has records of over 175,000 mine entries within the UK captured in the National Coal Mining database, derived from sources including abandonment plans, geological and topographical plans.

Coal mining activity is recorded as far back as the 13th century, but prior to 1872 there was no requirement to deposit abandonment plans. It is therefore believed there may be many unrecorded mine entries of which the Authority has no information or knowledge. These entries do not, therefore, appear within the Authority's national dataset as shown on this map.

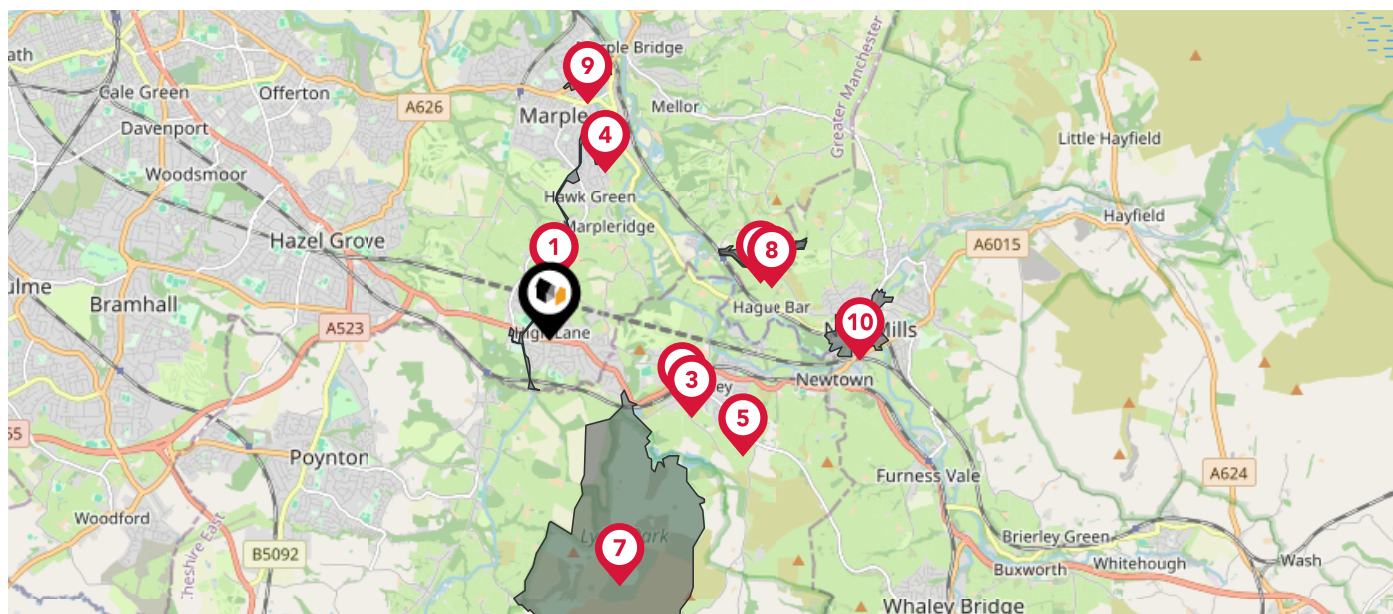
# Maps

## Conservation Areas

LAWLER  
& Co.

SALES AND LETTINGS

This map displays nearby official conservation areas. Every local authority in England has at least one conservation area. Most are designated by the Council as the local planning authority, though Historic England and the Secretary of State also have the power to create them.



### Nearby Conservation Areas

- 1 Macclesfield Canal
- 2 Disley Conservation Area
- 3 Disley Conservation Area
- 4 All Saints', Marple
- 5 Higher Disley Conservation Area
- 6 Brook Bottom
- 7 Lyme Park
- 8 Brook Bottom
- 9 Station Road and Winnington Road, Marple
- 10 New Mills

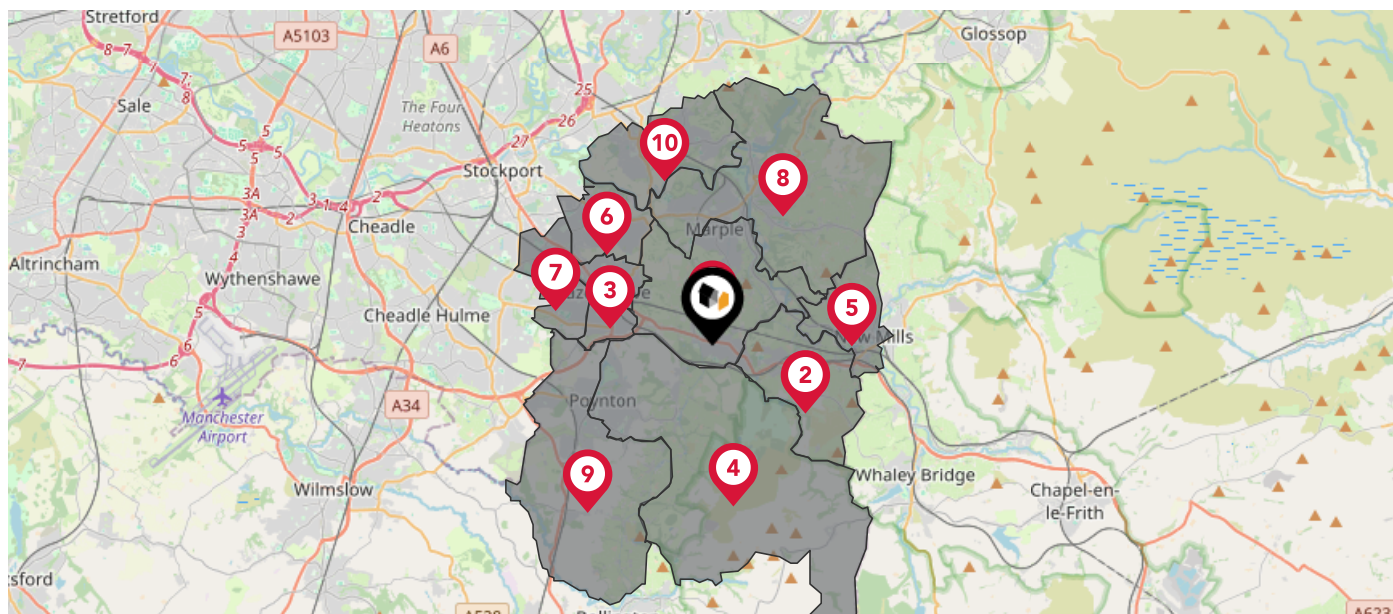
# Maps

## Council Wards

LAWLER  
& Co.

SALES AND LETTINGS

The UK is divided into wards that are used for local elections to elect local government councillors. Sometimes these are known as 'electoral divisions'. Population counts can vary substantially between wards, but the national average is about 5,500



### Nearby Council Wards

1

Marple South and High Lane Ward

2

Disley Ward

3

Hazel Grove Ward

4

Poynton East and Pott Shrigley Ward

5

New Mills West Ward

6

Offerton Ward

7

Stepping Hill Ward

8

Marple North Ward

9

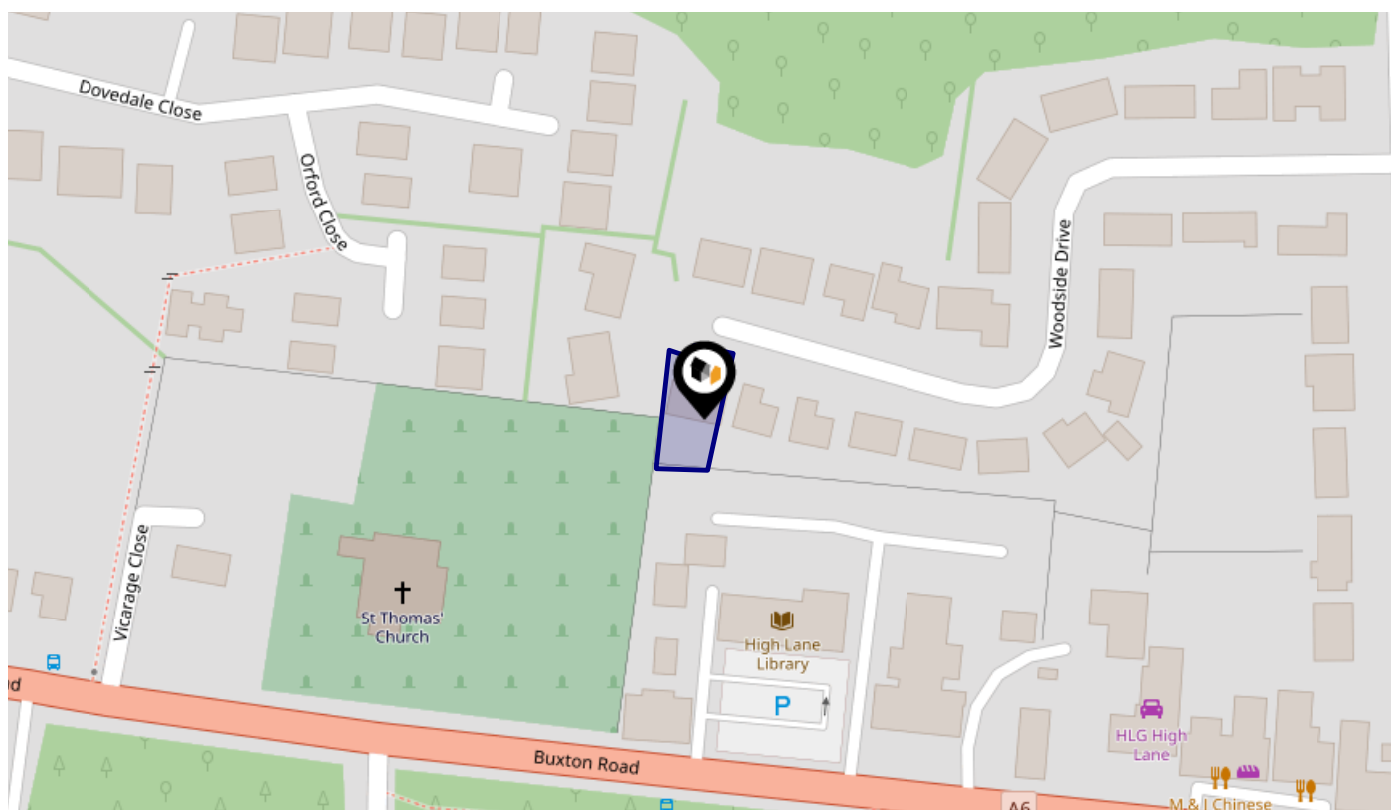
Poynton West and Adlington Ward

10

Bredbury Green and Romiley Ward



This map displays the noise levels from nearby network rail and HS1 railway routes that affect this property...



### Rail Noise Data

This data indicates the level of noise according to the strategic noise mapping of rail sources within areas with a population of at least 100,000 people (agglomerations) and along Network Rail and HS1 traffic routes.

The data indicates the annual average noise levels for the 16-hour period between 0700 - 2300.

Noise levels are modelled on a 10m grid at a receptor height of 4m above ground, polygons are then produced by merging neighbouring cells within the following noise classes:

5		75.0+ dB	<span style="color: red;">■</span>
4		70.0-74.9 dB	<span style="color: orange;">■</span>
3		65.0-69.9 dB	<span style="color: yellow;">■</span>
2		60.0-64.9 dB	<span style="color: green;">■</span>
1		55.0-59.9 dB	<span style="color: blue;">■</span>

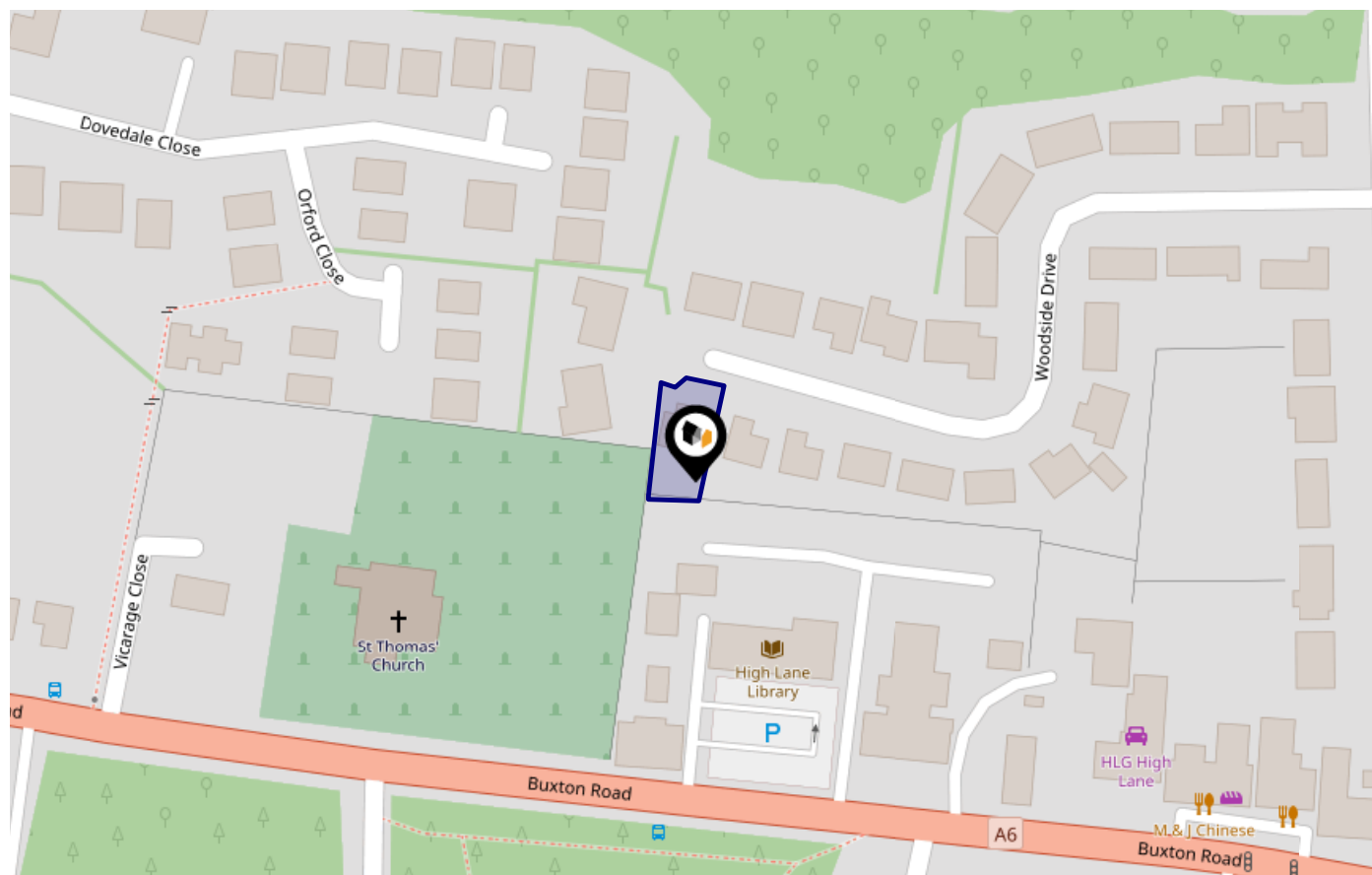
# Flood Risk

## Rivers & Seas - Flood Risk

LAWLER  
& Co.

SALES AND LETTINGS

This map shows the chance of flooding from rivers and / or the sea, taking into account flood defences and their condition.




**Risk Rating: Very low**

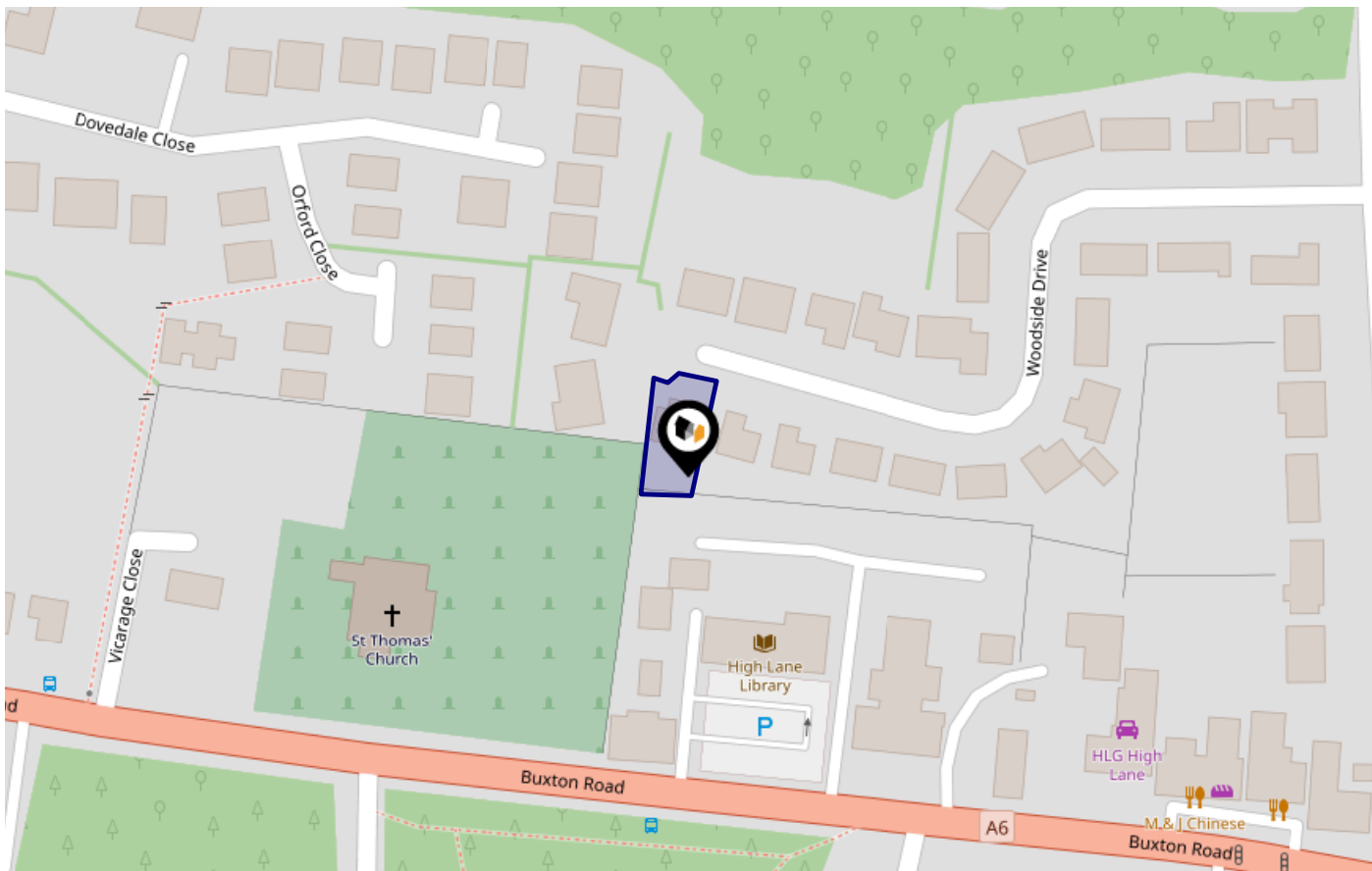
The map does not contain sufficient information for it to be used to determine flood risk to individual properties, but it does give you an indication of whether your area may be affected by surface water flooding at this risk level.

- High Risk** - an area which has a chance of flooding of greater than 1 in 30 (3.3%) in any one year.
- Medium Risk** - an area which has a chance of flooding of greater than 1 in 100 (1.0%) in any one year.
- Low Risk** - an area which has a chance of flooding of greater than 1 in 1000 (0.1%) in any one year.
- Very Low Risk** - an area in which the risk is below 1 in 1000 (0.1%) in any one year.

Chance of flooding to the following depths at this property:



This map shows the future chance of flooding from rivers and / or the sea **between 2036 and 2069**, taking into account flood defences and their condition. The government climate change models cannot predict exactly when the chance of flooding will go up. It could happen at any time during the time period.



**Risk Rating: Very low**

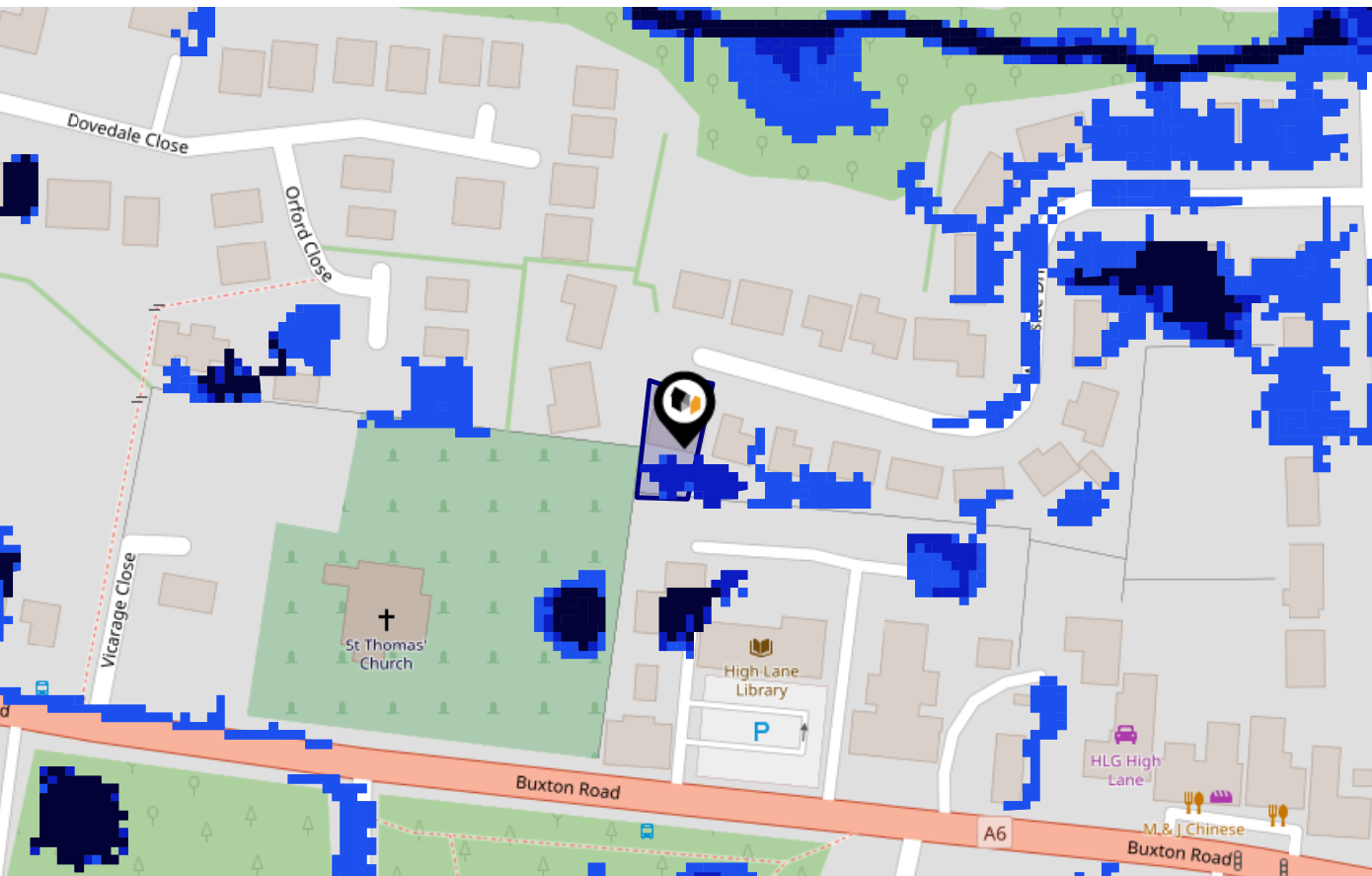
The map does not contain sufficient information for it to be used to determine flood risk to individual properties, but it does give you an indication of whether your area may be affected by surface water flooding at this risk level.

- High Risk** - an area which has a chance of flooding of greater than 1 in 30 (3.3%) in any one year.
- Medium Risk** - an area which has a chance of flooding of greater than 1 in 100 (1.0%) in any one year.
- Low Risk** - an area which has a chance of flooding of greater than 1 in 1000 (0.1%) in any one year.
- Very Low Risk** - an area in which the risk is below 1 in 1000 (0.1%) in any one year.

Chance of flooding to the following depths at this property:



This map shows the chance of flooding where rainwater has nowhere to drain. This kind of flooding can occur far from rivers or seas.




Risk Rating: Very low

The map does not contain sufficient information for it to be used to determine flood risk to individual properties, but it does give you an indication of whether your area may be affected by surface water flooding at this risk level.

- High Risk** - an area which has a chance of flooding of greater than 1 in 30 (3.3%) in any one year.
- Medium Risk** - an area which has a chance of flooding of greater than 1 in 100 (1.0%) in any one year.
- Low Risk** - an area which has a chance of flooding of greater than 1 in 1000 (0.1%) in any one year.
- Very Low Risk** - an area in which the risk is below 1 in 1000 (0.1%) in any one year.

Chance of flooding to the following depths at this property:





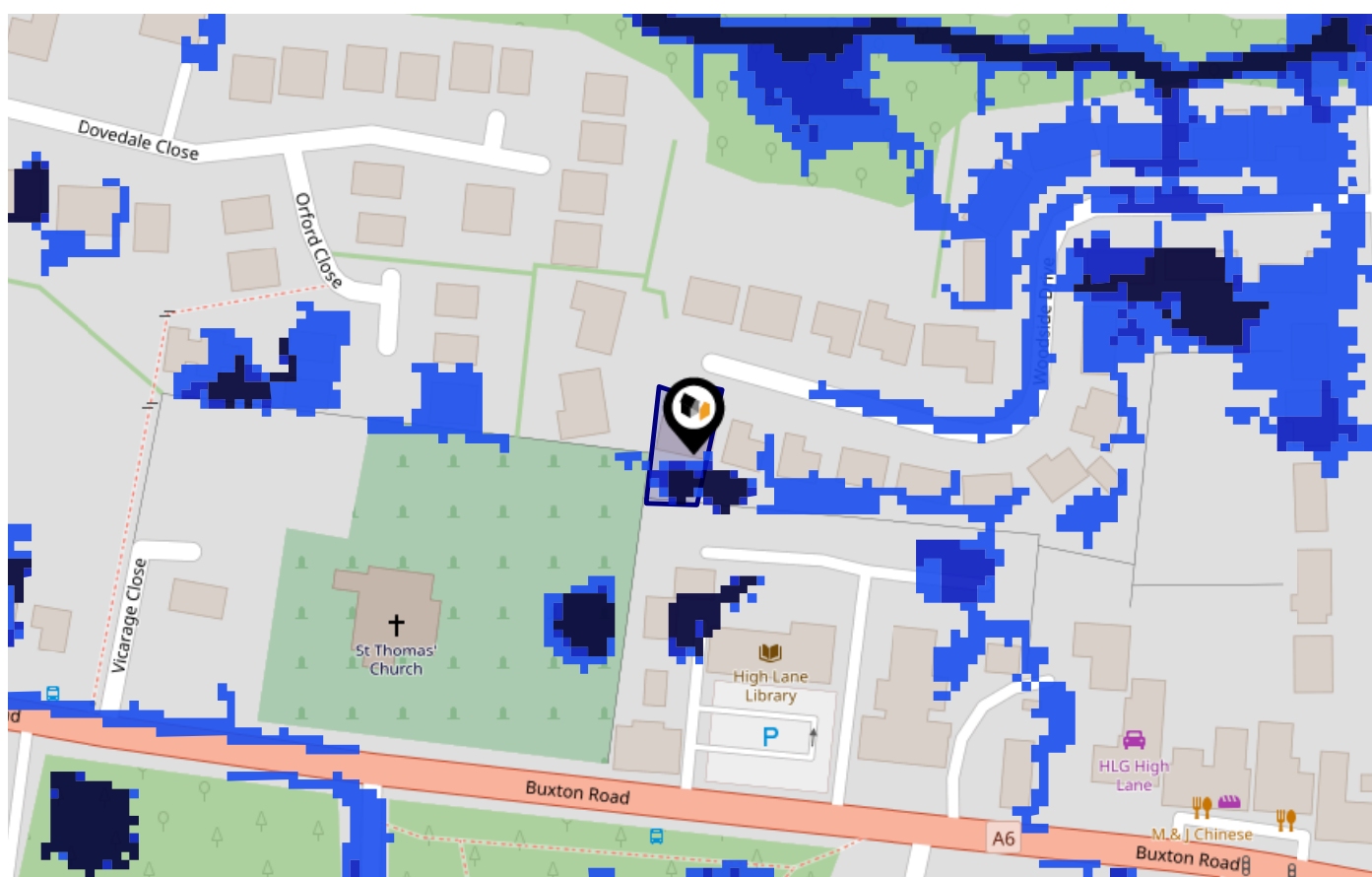
# Flood Risk

## Surface Water - Climate Change

LAWLER  
& Co.

SALES AND LETTINGS

This map shows the future chance of flooding **between 2040 and 2060** where rainwater has nowhere to drain. This kind of flooding can occur far from rivers or seas. The government climate change models cannot predict exactly when the chance of flooding will go up. It could happen at any time during the time period.




Risk Rating: Very low

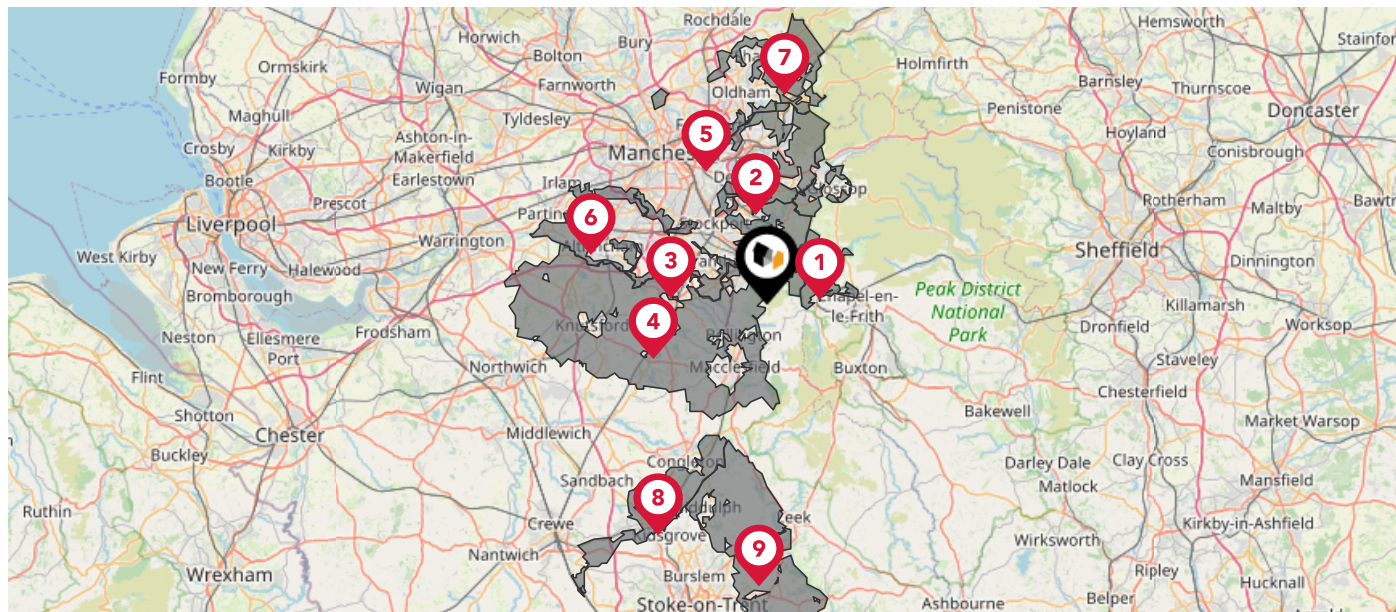
The map does not contain sufficient information for it to be used to determine flood risk to individual properties, but it does give you an indication of whether your area may be affected by surface water flooding at this risk level.

- High Risk** - an area which has a chance of flooding of greater than 1 in 30 (3.3%) in any one year.
- Medium Risk** - an area which has a chance of flooding of greater than 1 in 100 (1.0%) in any one year.
- Low Risk** - an area which has a chance of flooding of greater than 1 in 1000 (0.1%) in any one year.
- Very Low Risk** - an area in which the risk is below 1 in 1000 (0.1%) in any one year.

Chance of flooding to the following depths at this property:



This map displays nearby areas that have been designated as Green Belt...



### Nearby Green Belt Land

1

Merseyside and Greater Manchester Green Belt - High Peak

2

Merseyside and Greater Manchester Green Belt - Tameside

3

Merseyside and Greater Manchester Green Belt - Stockport

4

Merseyside and Greater Manchester Green Belt - Cheshire East

5

Merseyside and Greater Manchester Green Belt - Manchester

6

Merseyside and Greater Manchester Green Belt - Trafford

7

Merseyside and Greater Manchester Green Belt - Oldham

8

Stoke-on-Trent Green Belt - Cheshire East

9

Stoke-on-Trent Green Belt - Staffordshire Moorlands

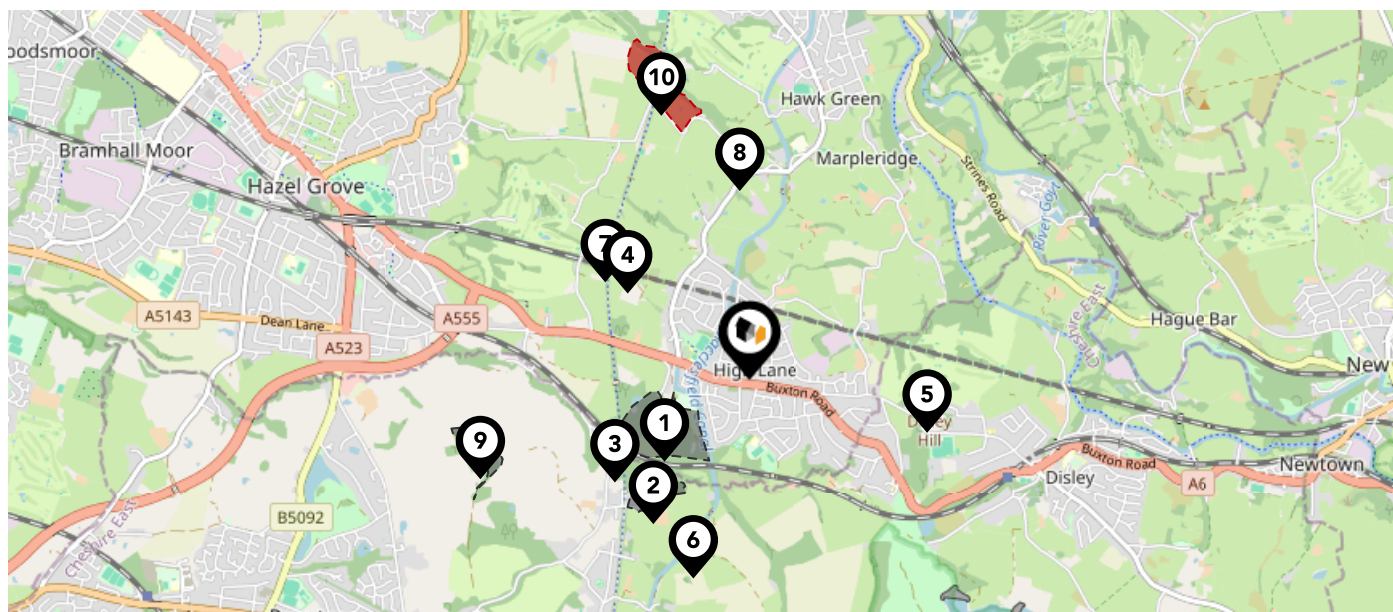
# Maps

## Landfill Sites

LAWLER  
& Co.

SALES AND LETTINGS

This map displays the location of known landfill sites. Historic sites are where there is no environmental permit in force. Active sites are currently authorised by the Environment Agency under Environmental Permitting Regulations.



### Nearby Landfill Sites

1	Middlewood-High Lane, Stockport, Cheshire	Historic Landfill	
2	Pool House Farm-Pool House Road, Poynton, Cheshire	Historic Landfill	
3	Norbury Hollow Road-Hazel Grove, Stockport, Cheshire	Historic Landfill	
4	Threaphurst Farm No.2-Threaphurst Lane, Hazel Grove, Stockport	Historic Landfill	
5	Jacksons Edge Quarry Landfill Site-Jacksons Edge Road, Stockport, Disley, Cheshire	Historic Landfill	
6	Middlecale Farm Landfill Site-Lyme Park, Stockport, Disley, Cheshire	Historic Landfill	
7	Threaphurst Farm-Threaphurst Lane, Hazel Grove, Stockport	Historic Landfill	
8	Doodfield Mill-Marple, Greater Manchester	Historic Landfill	
9	Park Pit-Poynton, Cheshire	Historic Landfill	
10	EA/EPR/WP3392CP/V006	Active Landfill	



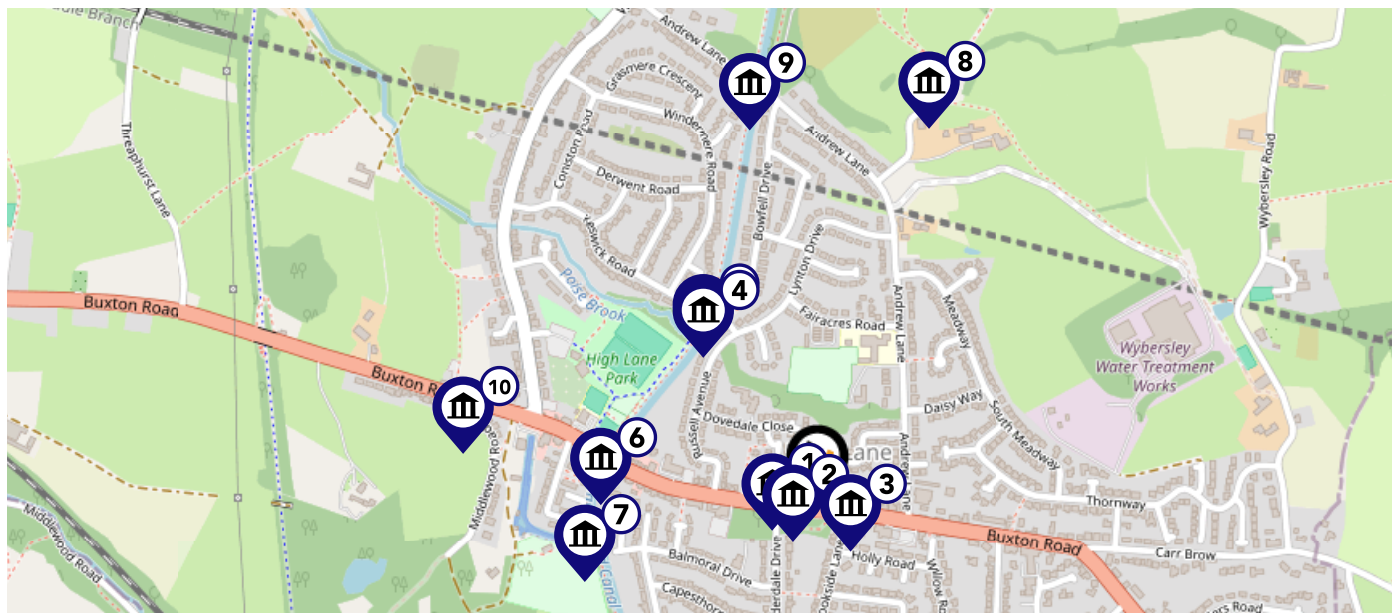
# Maps

## Listed Buildings

LAWLER  
& Co.

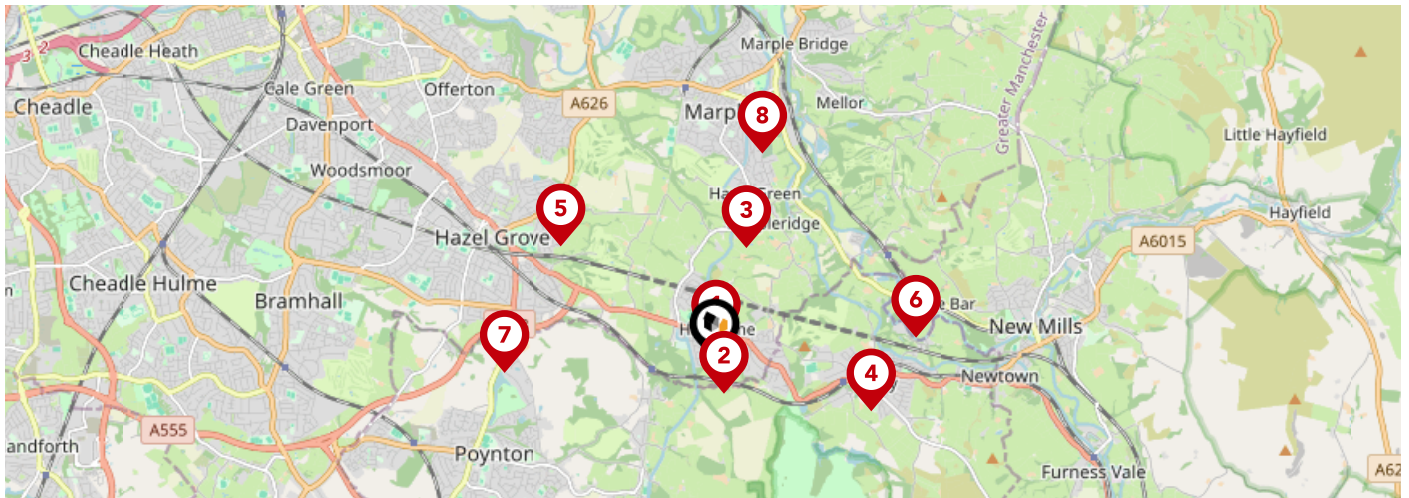
SALES AND LETTINGS

This map displays nearby listed buildings and protected structures, as well as their listed tier and distance from the target property...

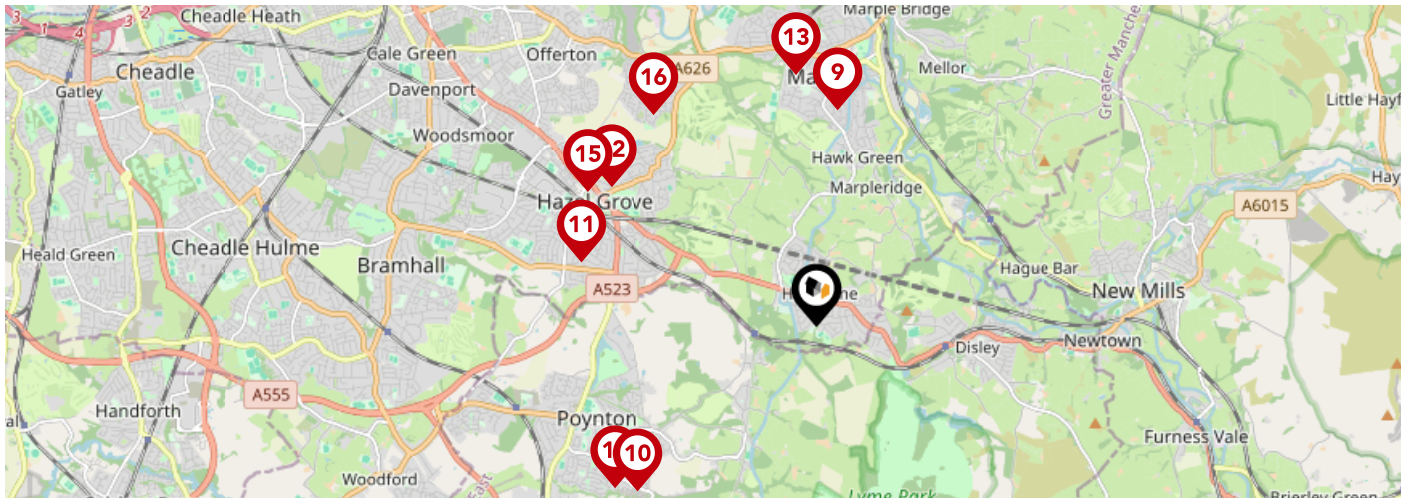










Listed Buildings in the local district		Grade	Distance
	1403103 - Church Of St Thomas And Lychgate	Grade II	0.0 miles
	1403193 - High Lane War Memorial	Grade II	0.0 miles
	1241861 - The Old Court House	Grade II	0.1 miles
	1242206 - Bridge Number 10 (marriott's Bridge) Macclesfield Canal	Grade II	0.2 miles
	1260128 - Milestone Adjacent To Bridge Number 10 On Macclesfield Canal	Grade II	0.2 miles
	1242157 - Bridge Number 11 Macclesfield Canal	Grade II	0.2 miles
	1117079 - Bridge Number 12 Over High Lane Arm At Sj 9502 8519 On Macclesfield Canal	Grade II	0.3 miles
	1241806 - Lomber Hey House	Grade II	0.4 miles
	1260145 - Bridge Number 9 (windlehurst Bridge) Macclesfield Canal	Grade II	0.4 miles
	1260308 - Mile Post At Junction With Middlewood Road	Grade II	0.4 miles





		Nursery	Primary	Secondary	College	Private
<b>1</b>	<b>High Lane Primary School</b> Ofsted Rating: Good   Pupils: 166   Distance:0.17	<input type="checkbox"/>	<input checked="" type="checkbox"/>	<input type="checkbox"/>	<input type="checkbox"/>	<input type="checkbox"/>
<b>2</b>	<b>Brookside Primary School</b> Ofsted Rating: Requires improvement   Pupils: 159   Distance:0.3	<input type="checkbox"/>	<input checked="" type="checkbox"/>	<input type="checkbox"/>	<input type="checkbox"/>	<input type="checkbox"/>
<b>3</b>	<b>Windlehurst School</b> Ofsted Rating: Good   Pupils: 51   Distance:1.04	<input type="checkbox"/>	<input type="checkbox"/>	<input checked="" type="checkbox"/>	<input type="checkbox"/>	<input type="checkbox"/>
<b>4</b>	<b>Disley Primary School</b> Ofsted Rating: Good   Pupils: 279   Distance:1.46	<input type="checkbox"/>	<input checked="" type="checkbox"/>	<input type="checkbox"/>	<input type="checkbox"/>	<input type="checkbox"/>
<b>5</b>	<b>Torkington Primary School</b> Ofsted Rating: Good   Pupils: 225   Distance:1.7	<input type="checkbox"/>	<input checked="" type="checkbox"/>	<input type="checkbox"/>	<input type="checkbox"/>	<input type="checkbox"/>
<b>6</b>	<b>Hague Bar Primary School</b> Ofsted Rating: Good   Pupils: 58   Distance:1.79	<input type="checkbox"/>	<input checked="" type="checkbox"/>	<input type="checkbox"/>	<input type="checkbox"/>	<input type="checkbox"/>
<b>7</b>	<b>Norbury Court School</b> Ofsted Rating: Good   Pupils: 1   Distance:1.86	<input type="checkbox"/>	<input type="checkbox"/>	<input checked="" type="checkbox"/>	<input type="checkbox"/>	<input type="checkbox"/>
<b>8</b>	<b>All Saints Church of England Primary School Marple</b> Ofsted Rating: Good   Pupils: 212   Distance:1.89	<input type="checkbox"/>	<input checked="" type="checkbox"/>	<input type="checkbox"/>	<input type="checkbox"/>	<input type="checkbox"/>



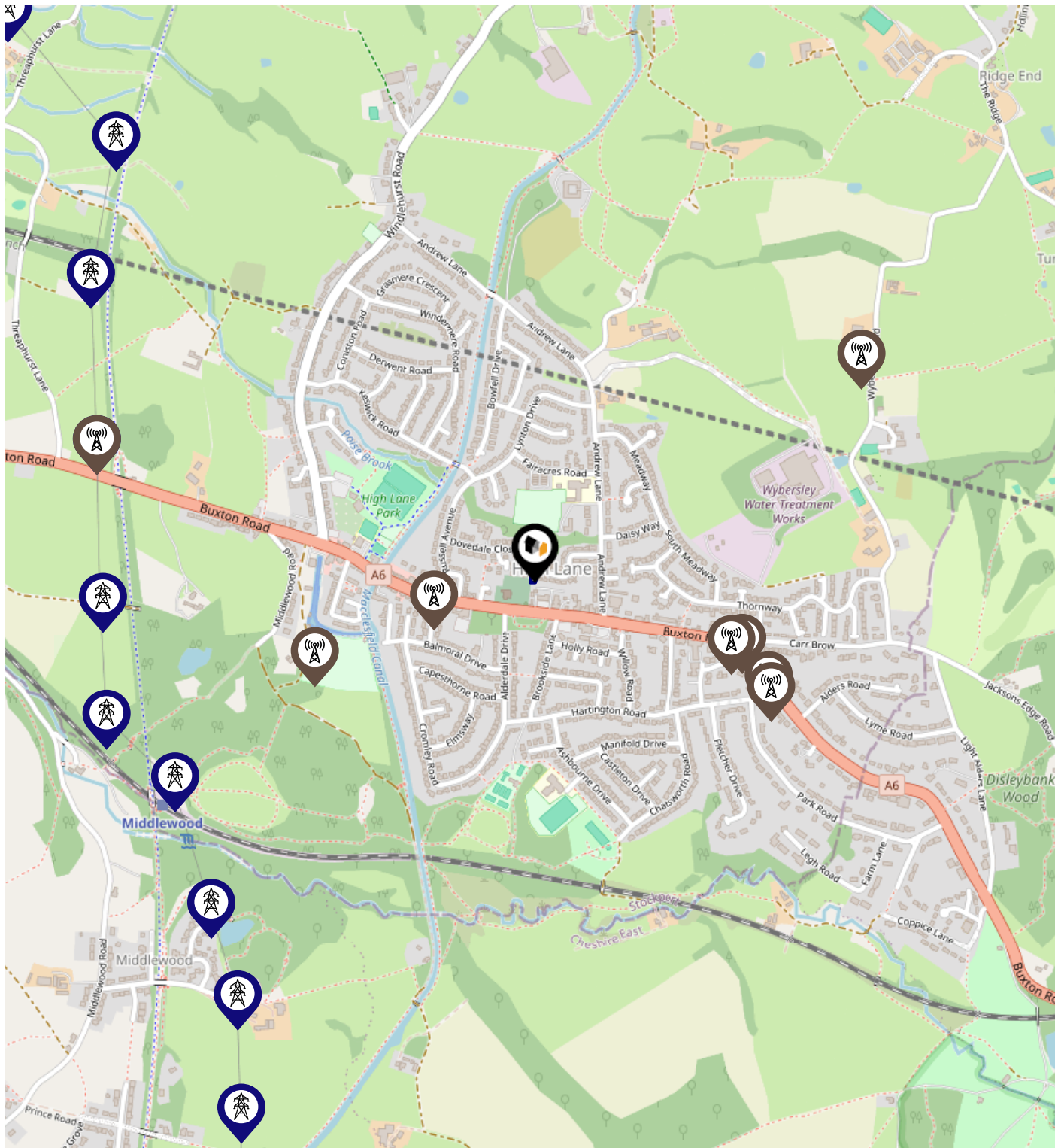
		Nursery	Primary	Secondary	College	Private
	<b>Acorns School</b> Ofsted Rating: Good   Pupils: 34   Distance:1.93	<input type="checkbox"/>	<input type="checkbox"/>	<input checked="" type="checkbox"/>	<input type="checkbox"/>	<input type="checkbox"/>
	<b>Worth Primary School</b> Ofsted Rating: Requires improvement   Pupils: 206   Distance:2.16	<input type="checkbox"/>	<input checked="" type="checkbox"/>	<input type="checkbox"/>	<input type="checkbox"/>	<input type="checkbox"/>
	<b>Norbury Hall Primary School</b> Ofsted Rating: Good   Pupils: 457   Distance:2.16	<input type="checkbox"/>	<input checked="" type="checkbox"/>	<input type="checkbox"/>	<input type="checkbox"/>	<input type="checkbox"/>
	<b>St Simon's Catholic Primary School</b> Ofsted Rating: Good   Pupils: 211   Distance:2.19	<input type="checkbox"/>	<input checked="" type="checkbox"/>	<input type="checkbox"/>	<input type="checkbox"/>	<input type="checkbox"/>
	<b>Rose Hill Primary School</b> Ofsted Rating: Good   Pupils: 530   Distance:2.23	<input type="checkbox"/>	<input checked="" type="checkbox"/>	<input type="checkbox"/>	<input type="checkbox"/>	<input type="checkbox"/>
	<b>Poynton High School</b> Ofsted Rating: Good   Pupils: 1499   Distance:2.28	<input type="checkbox"/>	<input type="checkbox"/>	<input checked="" type="checkbox"/>	<input type="checkbox"/>	<input type="checkbox"/>
	<b>Hazel Grove Primary School</b> Ofsted Rating: Good   Pupils: 381   Distance:2.35	<input type="checkbox"/>	<input checked="" type="checkbox"/>	<input type="checkbox"/>	<input type="checkbox"/>	<input type="checkbox"/>
	<b>Warren Wood Primary School</b> Ofsted Rating: Good   Pupils: 428   Distance:2.36	<input type="checkbox"/>	<input checked="" type="checkbox"/>	<input type="checkbox"/>	<input type="checkbox"/>	<input type="checkbox"/>

# Local Area



## Masts & Pylons

LAWLER & Co.

SALES AND LETTINGS



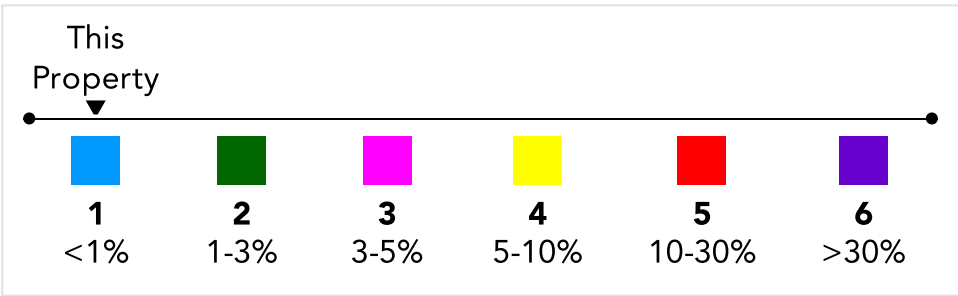
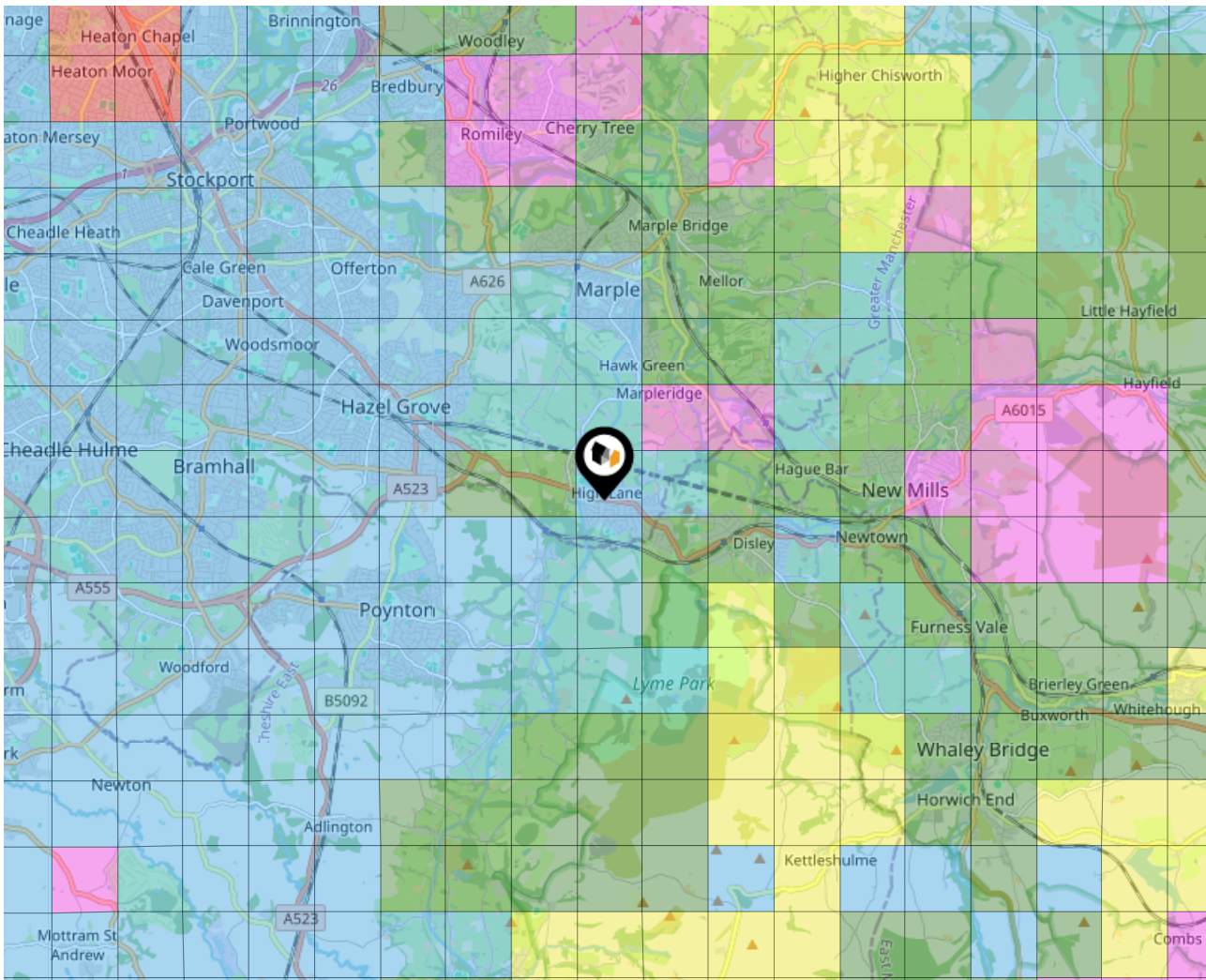
### Key:

-  Power Pylons
-  Communication Masts



### What is Radon?

Radon is a natural radioactive gas, which enters buildings from the ground. Exposure to high concentrations increases the risk of lung cancer. The UK Health Security Agency (UKHSA) recommends that radon levels should be reduced in homes where the annual average is at or above 200 becquerels per cubic metre (200 Bq/m<sup>3</sup>).

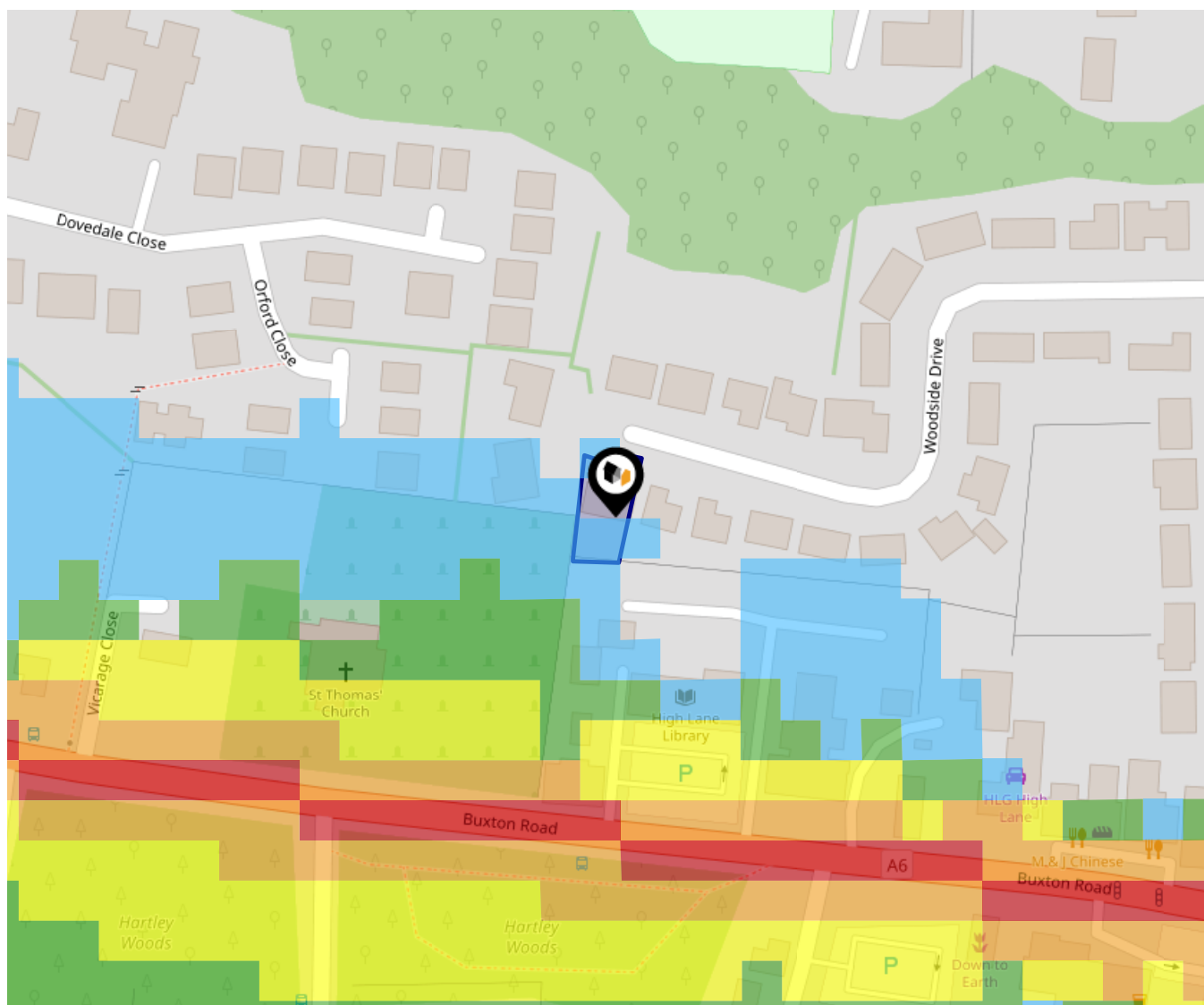




# Local Area Road Noise

LAWLER  
& Co.

SALES AND LETTINGS



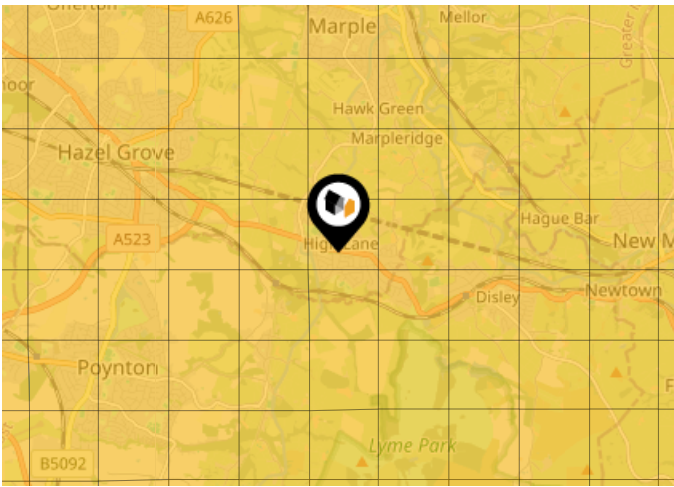
This data indicates the level of noise according to the strategic noise mapping of road sources within areas with a population of at least 100,000 people (agglomerations) and along major traffic routes. This indicates a 24 hour annual average noise level with separate weightings for the evening and night periods.

Noise levels are modelled on a 10m grid at a receptor height of 4m above ground, polygons are then produced by merging neighbouring cells within the following noise classes:

- 75.0+ dB
- 70.0-74.9 dB
- 65.0-69.9 dB
- 60.0-64.9 dB
- 55.0-59.9 dB

Ground Composition for this Address (Surrounding square kilometer zone around property)

<b>Carbon Content:</b>	VARIABLE(LOW)	<b>Soil Texture:</b>	LOAM TO CLAYEY LOAM
<b>Parent Material Grain:</b>	MIXED (ARGILLIC- RUDACEOUS)	<b>Soil Depth:</b>	DEEP
<b>Soil Group:</b>	MEDIUM TO LIGHT(SILTY) TO HEAVY		



Primary Classifications (Most Common Clay Types)

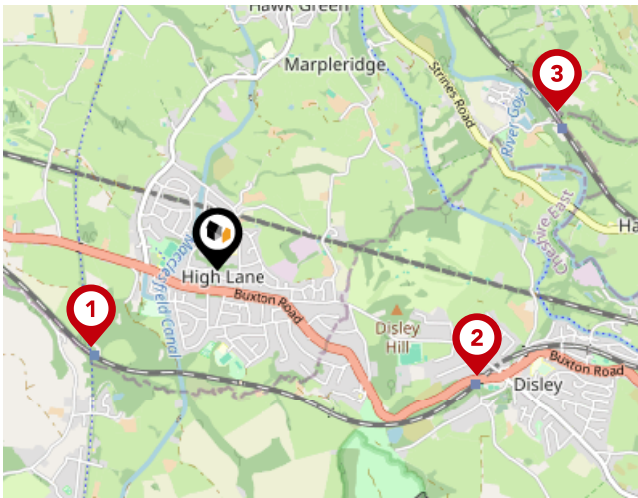
<b>C/M</b>	Claystone / Mudstone
<b>FPC,S</b>	Floodplain Clay, Sand / Gravel
<b>FC,S</b>	Fluvial Clays & Silts
<b>FC,S,G</b>	Fluvial Clays, Silts, Sands & Gravel
<b>PM/EC</b>	Prequaternary Marine / Estuarine Clay / Silt
<b>QM/EC</b>	Quaternary Marine / Estuarine Clay / Silt
<b>RC</b>	Residual Clay
<b>RC/LL</b>	Residual Clay & Loamy Loess
<b>RC,S</b>	River Clay & Silt
<b>RC,FS</b>	Riverine Clay & Floodplain Sands and Gravel
<b>RC,FL</b>	Riverine Clay & Fluvial Sands and Gravel
<b>TC</b>	Terrace Clay
<b>TC/LL</b>	Terrace Clay & Loamy Loess

# Area

## Transport (National)

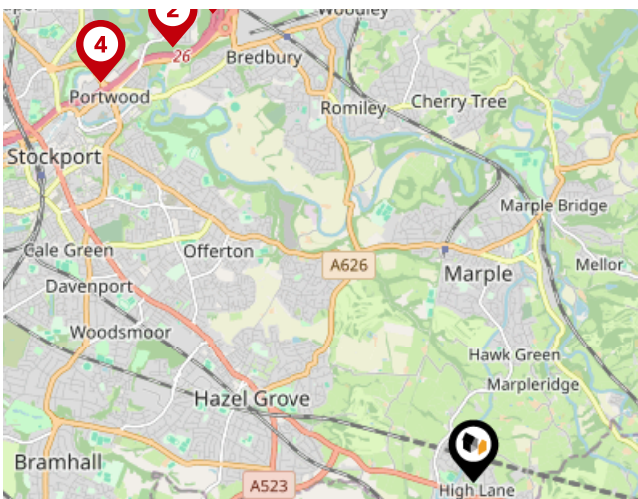
LAWLER  
& Co.

SALES AND LETTINGS



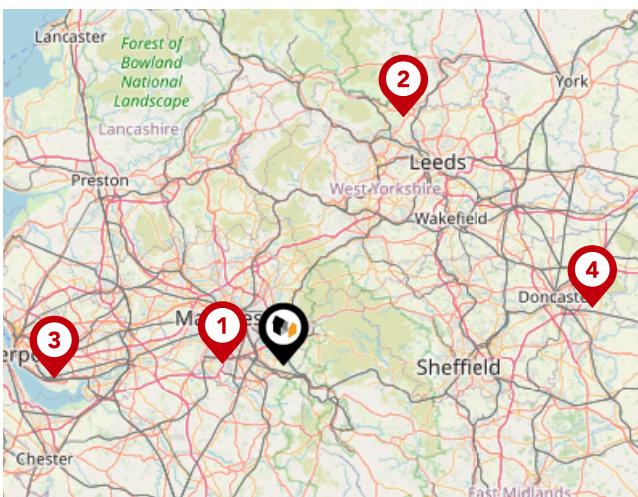
### National Rail Stations

Pin	Name	Distance
1	Middlewood Rail Station	0.65 miles
2	Disley Rail Station	1.24 miles
3	Strines Rail Station	1.65 miles



### Trunk Roads/Motorways

Pin	Name	Distance
1	M60 J25	4.75 miles
2	M60 J26	4.69 miles
3	M67 J3	6.1 miles
4	M60 J27	4.84 miles
5	M67 J2	6.42 miles



### Airports/Helipads

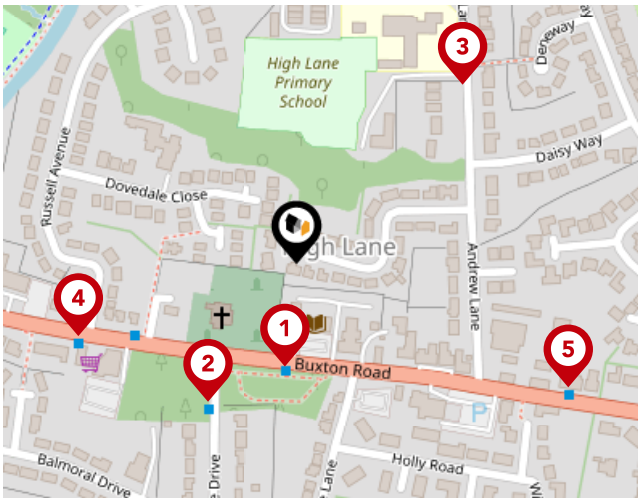
Pin	Name	Distance
1	Manchester Airport	8.64 miles
2	Leeds Bradford Airport	38.7 miles
3	Speke	32.46 miles
4	Finningley	44.4 miles

# Area

## Transport (Local)

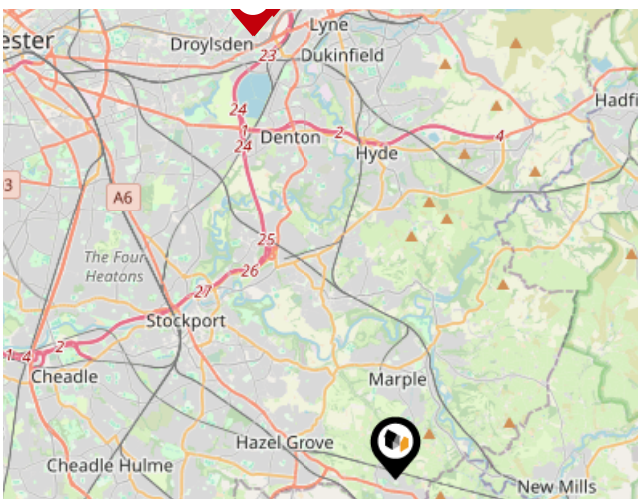
LAWLER  
& Co.

SALES AND LETTINGS



### Bus Stops/Stations

Pin	Name	Distance
1	Brookside Lane	0.06 miles
2	Buxton Road	0.09 miles
3	Andrew Lane	0.13 miles
4	Russell Avenue	0.13 miles
5	Andrews Lane	0.16 miles



### Local Connections

Pin	Name	Distance
1	Audenshaw (Manchester Metrolink)	8.22 miles
2	Audenshaw (Manchester Metrolink)	8.24 miles
3	Ashton Moss (Manchester Metrolink)	8.47 miles



LAWLER  
& Co.

SALES AND LETTINGS

### Lawler & Co | Poynton

Lawler & Co. are a bespoke independent estate agency established in 2014 with prominent branches located in Marple, Hazel Grove, Hyde & Poynton.

Lawler & Co provide a fresh approach to buying and selling property with modern, proactive marketing techniques including 360 degree virtual tours as standard, great social media coverage, traditional relationship building with clients to ensure we know what each one is looking for plus accompanied viewings with our experienced sales team. Combined with a strong emphasis on customer service as verified by our customer reviews.

We provide a fresh approach to buying and selling property in Marple, Hazel Grove, Hyde, Poynton and the surrounding areas including Marple Bridge, Mellor, Strines, Disley, High Lane, Compstall, Romiley, Hazel Grove, Offerton, Tameside, Denton, Adlington and Mile End.

If you are

### Testimonial 1



We cannot thank Lawler's enough, in particular Claire. Our house move has been quite a journey but throughout the process Claire has been amazing. She has kept up communication, pushed on our behalf and always worked in our best interests. I would highly recommend them as without them I firmly believe we would not be in our dream home.

### Testimonial 2



We recently sold our home through Lawler and Co. and were very happy with the service provided. Nothing was too much trouble for them. We mainly dealt with Angela and Clare who were both friendly, helpful and extremely knowledgeable of the market. As a company we found them to be extremely professional, for example always keeping us updated of where the sale was up to and ensuring everything ran as smooth as possible. I would not hesitate in recommending..

### Testimonial 3



When our mother moved into a care home from a house that she had lived in for 67 years, my sister and I approached the task of selling the house with a high degree of trepidation. To complicate matters, neither of us lived locally, with each of us having a journey of approximately 3 hours to reach the house. However, from the moment that we contacted the Lawler and Co Poynton office we were greatly impressed and our fears receded...

### Testimonial 4



From start to finish excellent service. I bought my first house from them a couple of years ago and they were my first call when I decided to sell and relocate this year. Both my original purchase, my current sale and purchase were handled with professionalism and caring. All of my interactions with Lawlers and specifically Clare have been perfect...



/LawlerandCo/



/lawlerandco



/lawlercosalesandlettings/

---

## Important - Please Read

---

These particulars do not constitute any part of an offer or contract. All statements in these details are made without liability on the part of Lawler & Co | Poynton or the seller.

They should not be relied upon as a statement or representation of fact and, although believed to be correct, are not guaranteed and form no part of an offer or contract. Any intending buyers must satisfy themselves as to their correctness.

Please note that all appliances and heating systems are not tested by Lawler & Co | Poynton and therefore no warranties can be given as to their good working order.

## Data Quality

We are committed to comprehensive property data being made available upfront to make the home buying and selling process quicker, easier and cheaper. This is why we have partnered with Sprift, the UK's leading supplier of property-specific data.

Powered by



### Contains public sector information licensed under the Open Government License v3.0

The information contained within this report is for general information purposes only.

Sprift Technologies Ltd aggregate this data from a wide variety of sources and while we endeavour to keep the information up to date and correct, we make no representations or warranties of any kind, express or implied, about the completeness, accuracy, reliability, of the information or related graphics contained within this report for any purpose.

Any reliance you place on such information is therefore strictly at your own risk. In no event will we be liable for any loss or damage including without limitation, indirect or consequential loss or damage, or any loss or damage whatsoever arising from loss of data or profits arising out of, or in connection with, the use of this report.



### Lawler & Co | Poynton

60 Park Lane Poynton Cheshire SK12 1RE

01625 448001

[poynton@lawlerandcompany.co.uk](mailto:poynton@lawlerandcompany.co.uk)

[www.lawlerandcompany.co.uk/](http://www.lawlerandcompany.co.uk/)

