LAWLER & Co.

SALES AND LETTINGS

See More Online

KFB: Key Facts For Buyers

A Guide to This Property & the Local Area

Wednesday 18th November 2026



ROUNDCROFT, ROMILEY, STOCKPORT, SK6

Lawler & Co | Marple

36 Stockport Road Marple Stockport SK6 6AB

0161 914 7620

marple@lawlerandcompany.co.uk

www.lawlerandcompany.co.uk/

arla | propertymark PROTECTED

The Property Ombudsman

Powered by sprift Know any property instantly

Property
Overview



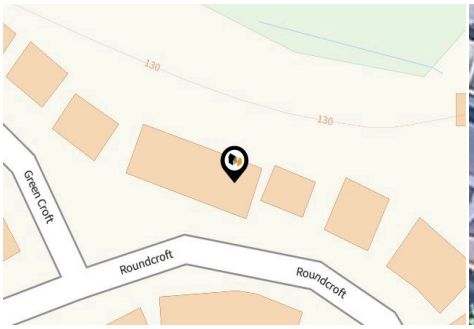



Property

Type:	Detached
Bedrooms:	3
Floor Area:	1,151 ft^2 / 107 m^2
Year Built :	1950-1966
Council Tax :	Band F
Annual Estimate:	£3,783

Local Area

Local Authority:	Stockport
Conservation Area:	No
Flood Risk:	
• Rivers & Seas	Very low
• Surface Water	Very low

Estimated Broadband Speeds
(Standard - Superfast - Ultrafast)

24 mb/s

1000 mb/s

Mobile Coverage:
(based on calls indoors)

Satellite/Fibre TV Availability:

Powered by sprift
Know any property instantly

Planning History
This Address

Planning records for: ***Roundcroft, Romiley, Stockport, SK6***

Reference - DC/023178	
Decision:	Decided
Date:	30th May 2006
Description:	Conservatory to rear

Powered by sprift

Market

House Price Statistics

10 Year History of Average House Prices by Property Type in SK6

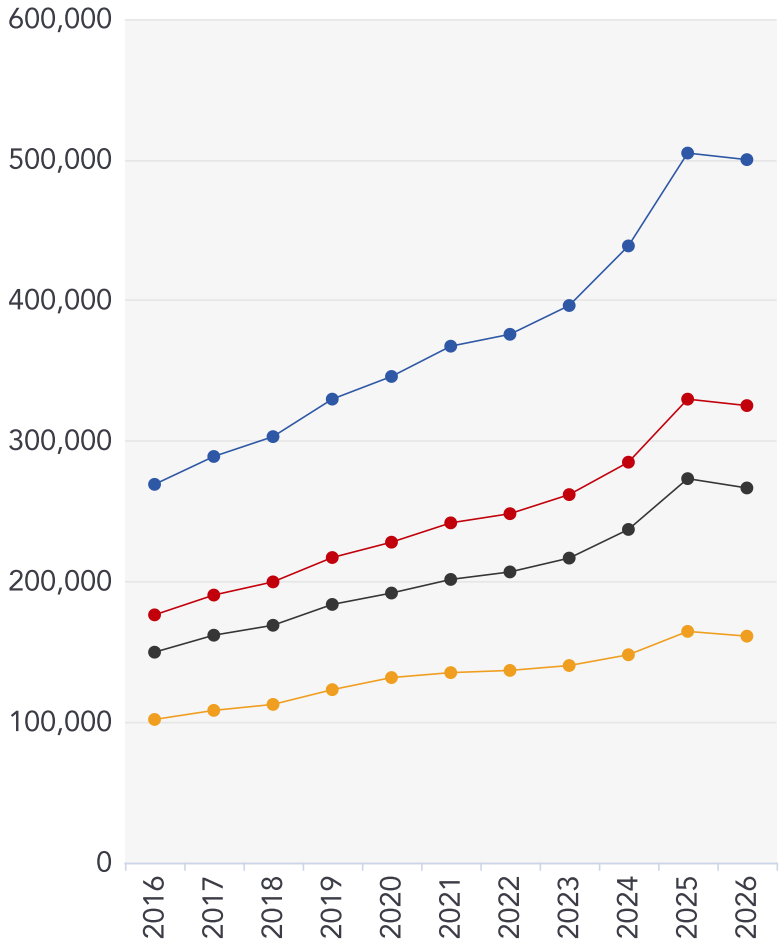

Detached

+85.82%

Semi-Detached

+84.43%

Terraced

+78.01%

Flat

+58.14%

Powered by sprift

Maps
Coal Mining

This map displays nearby coal mine entrances and their classifications.

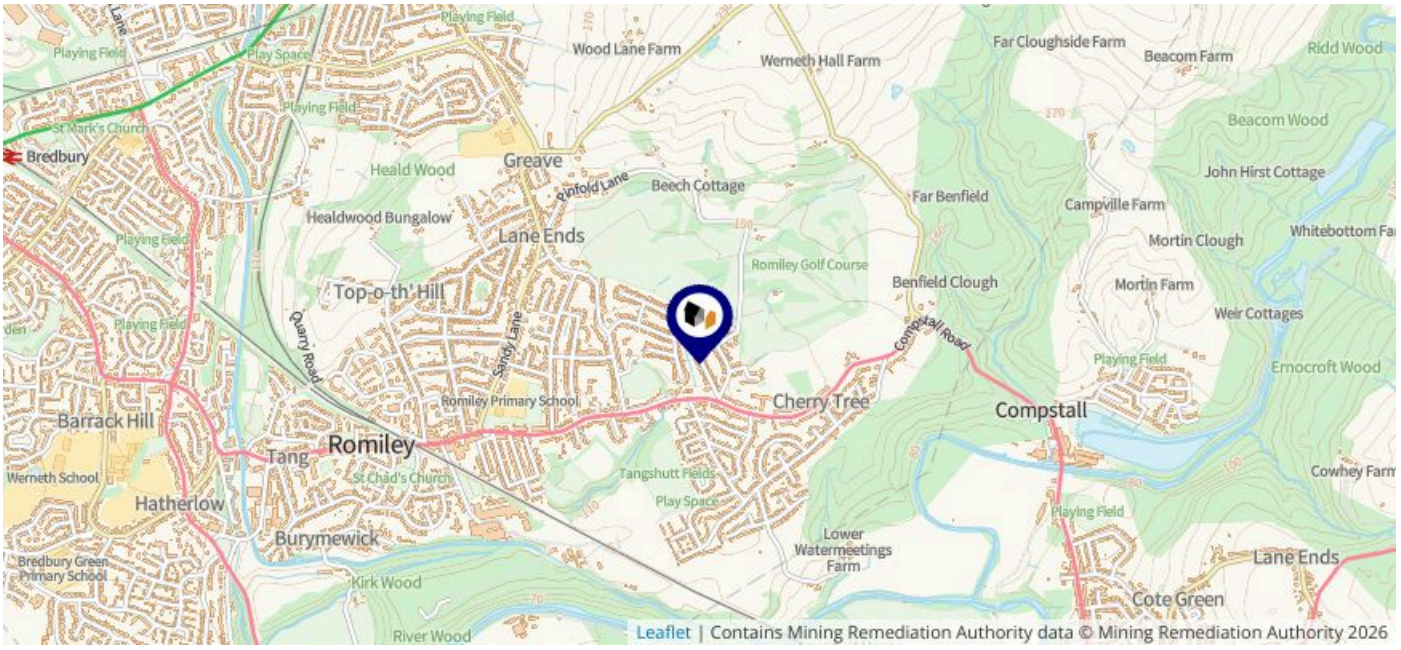

Mine Entry

- ✕ Adit
- ✕ Gutter Pit
- ✕ Shaft

The Coal Authority has records of over 175,000 mine entries within the UK captured in the National Coal Mining database, derived from sources including abandonment plans, geological and topographical plans.

Coal mining activity is recorded as far back as the 13th century, but prior to 1872 there was no requirement to deposit abandonment plans. It is therefore believed there may be many unrecorded mine entries of which the Authority has no information or knowledge. These entries do not, therefore, appear within the Authority's national dataset as shown on this map.

Maps

Conservation Areas

This map displays nearby official conservation areas. Every local authority in England has at least one conservation area. Most are designated by the Council as the local planning authority, though Historic England and the Secretary of State also have the power to create them.

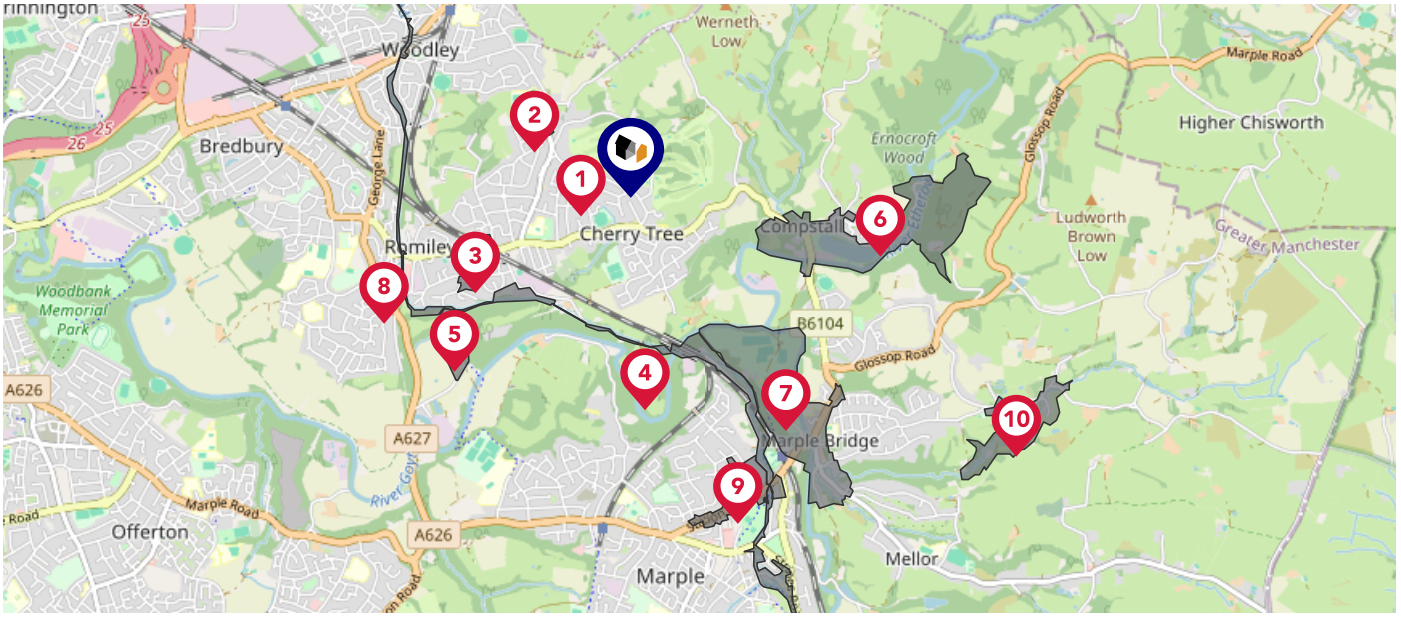

Nearby Conservation Areas

1	Barlow Fold, Romiley
2	Greave Fold, Romiley
3	Church Lane, Romiley
4	Peak Forest Canal
5	Chadkirk
6	Compstall
7	Marple Bridge
8	Hatherlow
9	Station Road and Winnington Road, Marple
10	Mill Brow

Powered by sprift

Maps

Council Wards

The UK is divided into wards that are used for local elections to elect local government councillors. Sometimes these are known as 'electoral divisions'. Population counts can vary substantially between wards, but the national average is about 5,500

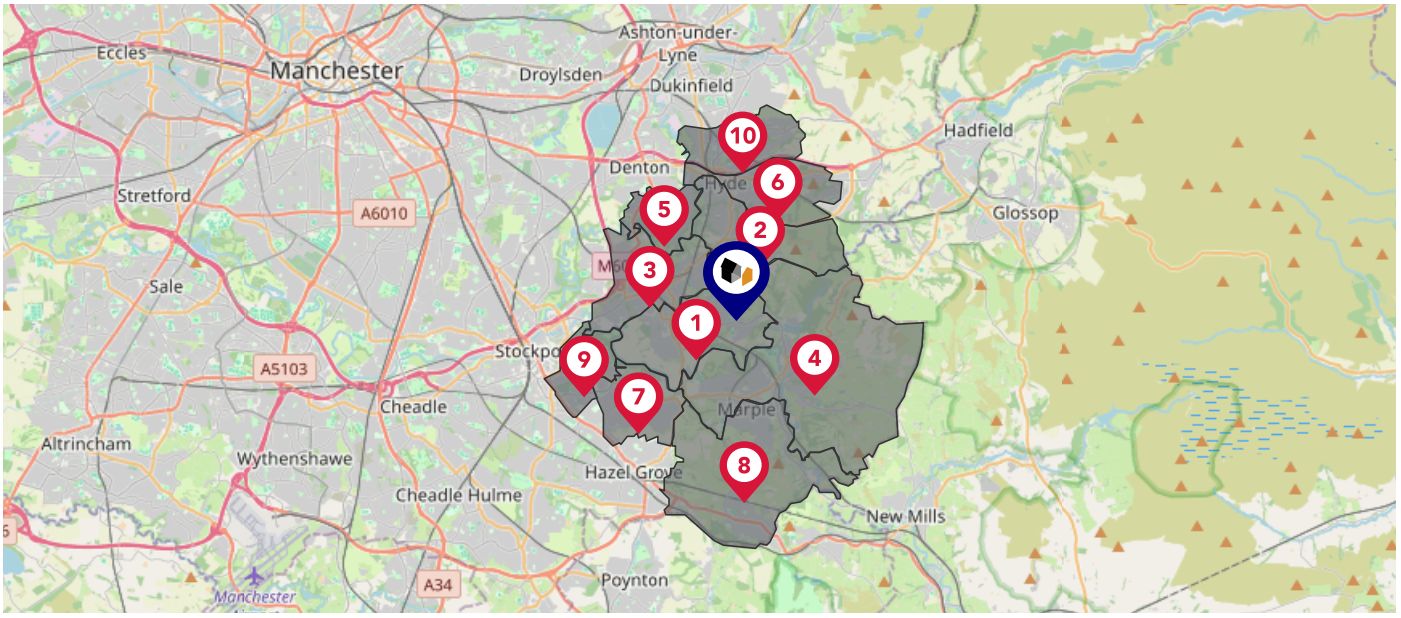

Nearby Council Wards

1	Bredbury Green and Romiley Ward
2	Hyde Werneth Ward
3	Bredbury and Woodley Ward
4	Marple North Ward
5	Denton South Ward
6	Hyde Godley Ward
7	Offerton Ward
8	Marple South and High Lane Ward
9	Manor Ward
10	Hyde Newton Ward

Powered by sprift

Maps
Rail Noise

This map displays the noise levels from nearby network rail and HS1 railway routes that affect this property...

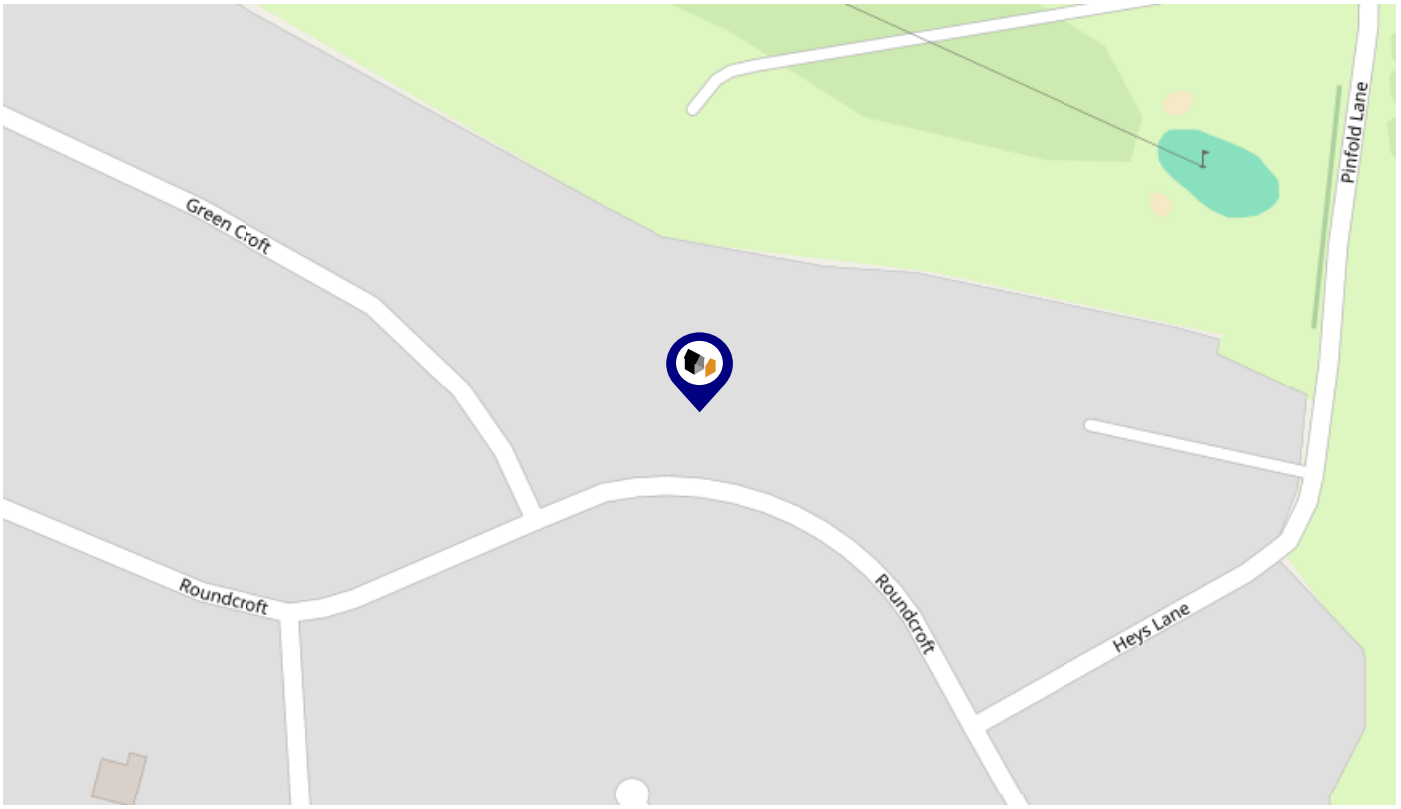

Rail Noise Data

This data indicates the level of noise according to the strategic noise mapping of rail sources within areas with a population of at least 100,000 people (agglomerations) and along Network Rail and HS1 traffic routes.

The data indicates the annual average noise levels for the 16-hour period between 0700 - 2300.

Noise levels are modelled on a 10m grid at a receptor height of 4m above ground, polygons are then produced by merging neighbouring cells within the following noise classes:

5	75.0+ dB
4	70.0-74.9 dB
3	65.0-69.9 dB
2	60.0-64.9 dB
1	55.0-59.9 dB

Powered by sprift

Flood Risk

Rivers & Seas - Flood Risk

This map shows the chance of flooding from rivers and / or the sea, taking into account flood defences and their condition.

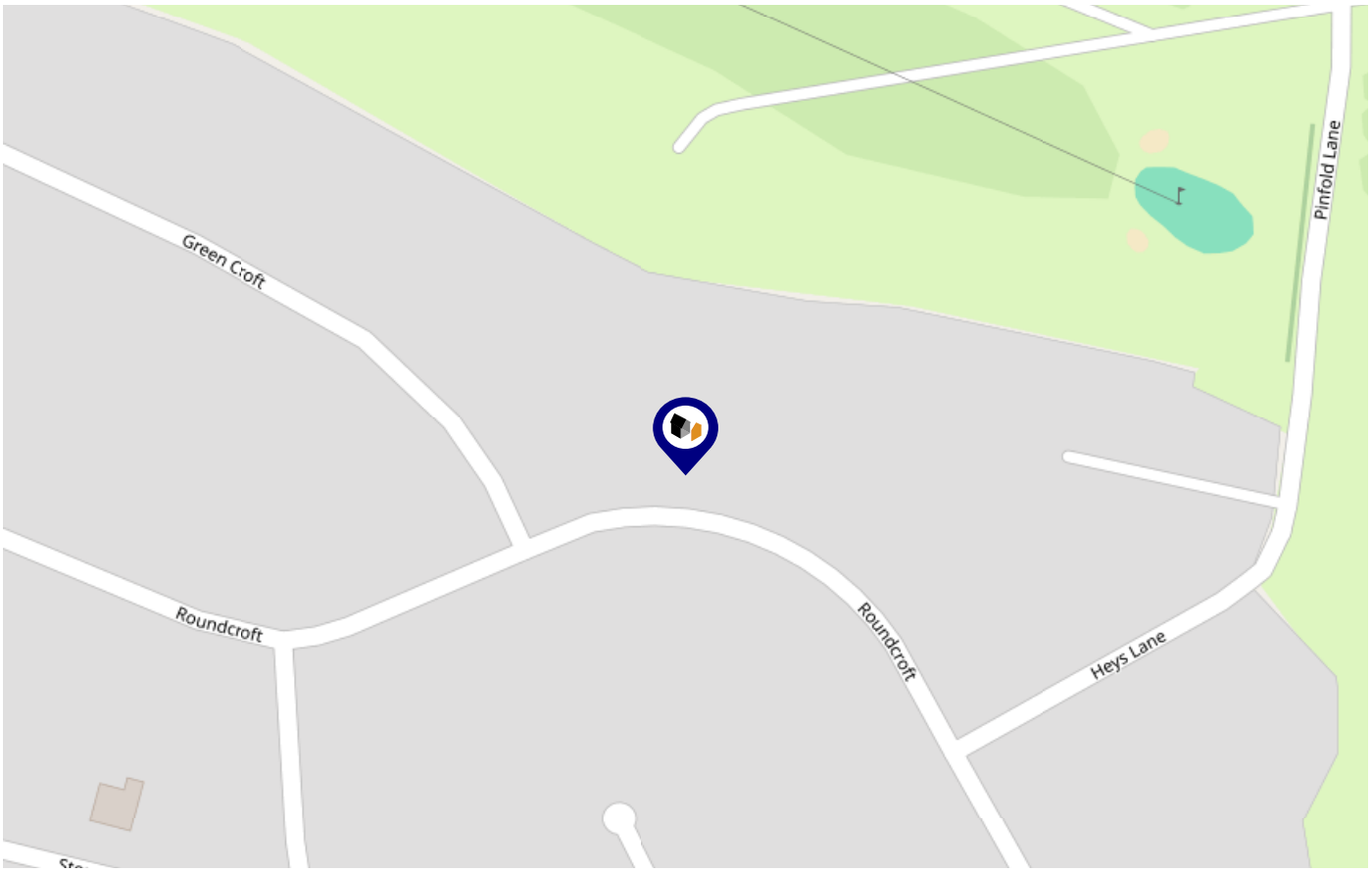

Risk Rating: Very low

The map does not contain sufficient information for it to be used to determine flood risk to individual properties, but it does give you an indication of whether your area may be affected by surface water flooding at this risk level.

- **High Risk -** an area which has a chance of flooding of greater than 1 in 30 (3.3%) in any one year.
- **Medium Risk -** an area which has a chance of flooding of greater than 1 in 100 (1.0%) in any one year.
- **Low Risk -** an area which has a chance of flooding of greater than 1 in 1000 (0.1%) in any one year.
- **Very Low Risk -** an area in which the risk is below 1 in 1000 (0.1%) in any one year.

Chance of flooding to the following depths at this property:



Powered by sprift
Know any property instantly

Flood Risk
Rivers & Seas - Climate Change

This map shows the future chance of flooding from rivers and / or the sea **between 2036 and 2069**, taking into account flood defences and their condition. The government climate change models cannot predict exactly when the chance of flooding will go up. It could happen at any time during the time period.

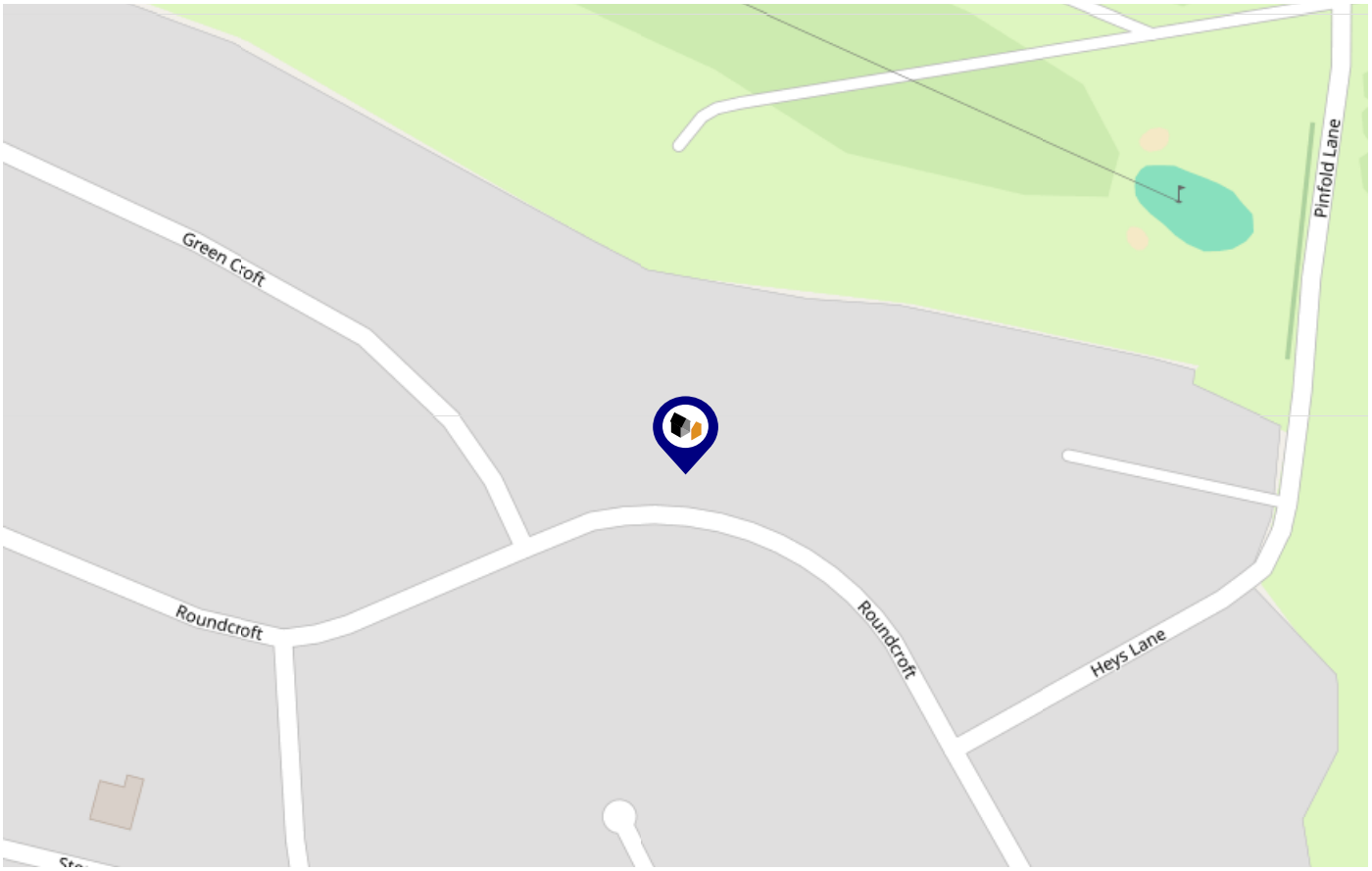

Risk Rating: Very low

The map does not contain sufficient information for it to be used to determine flood risk to individual properties, but it does give you an indication of whether your area may be affected by surface water flooding at this risk level.

- **High Risk -** an area which has a chance of flooding of greater than 1 in 30 (3.3%) in any one year.
- **Medium Risk -** an area which has a chance of flooding of greater than 1 in 100 (1.0%) in any one year.
- **Low Risk -** an area which has a chance of flooding of greater than 1 in 1000 (0.1%) in any one year.
- **Very Low Risk -** an area in which the risk is below 1 in 1000 (0.1%) in any one year.

Chance of flooding to the following depths at this property:



Powered by sprift
Know any property instantly

Flood Risk

Surface Water - Flood Risk

LAWLER & Co.
SALES AND LETTINGS

This map shows the chance of flooding where rainwater has nowhere to drain. This kind of flooding can occur far from rivers or seas.

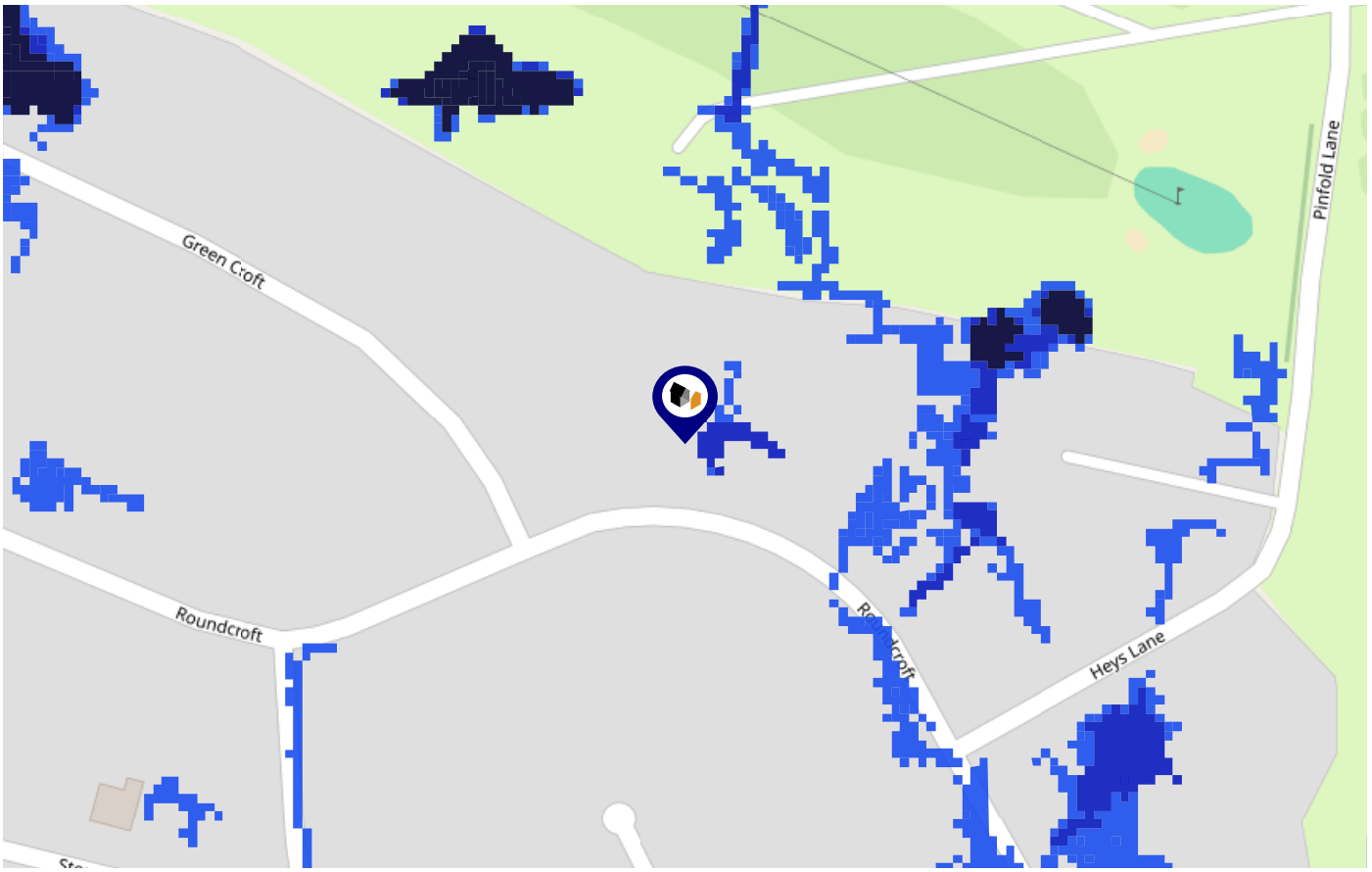

Risk Rating: Very low

The map does not contain sufficient information for it to be used to determine flood risk to individual properties, but it does give you an indication of whether your area may be affected by surface water flooding at this risk level.

- **High Risk -** an area which has a chance of flooding of greater than 1 in 30 (3.3%) in any one year.
- **Medium Risk -** an area which has a chance of flooding of greater than 1 in 100 (1.0%) in any one year.
- **Low Risk -** an area which has a chance of flooding of greater than 1 in 1000 (0.1%) in any one year.
- **Very Low Risk -** an area in which the risk is below 1 in 1000 (0.1%) in any one year.

Chance of flooding to the following depths at this property:



Powered by sprift
Know any property instantly

Flood Risk

Surface Water - Climate Change

This map shows the future chance of flooding **between 2040 and 2060** where rainwater has nowhere to drain. This kind of flooding can occur far from rivers or seas. The government climate change models cannot predict exactly when the chance of flooding will go up. It could happen at any time during the time period.

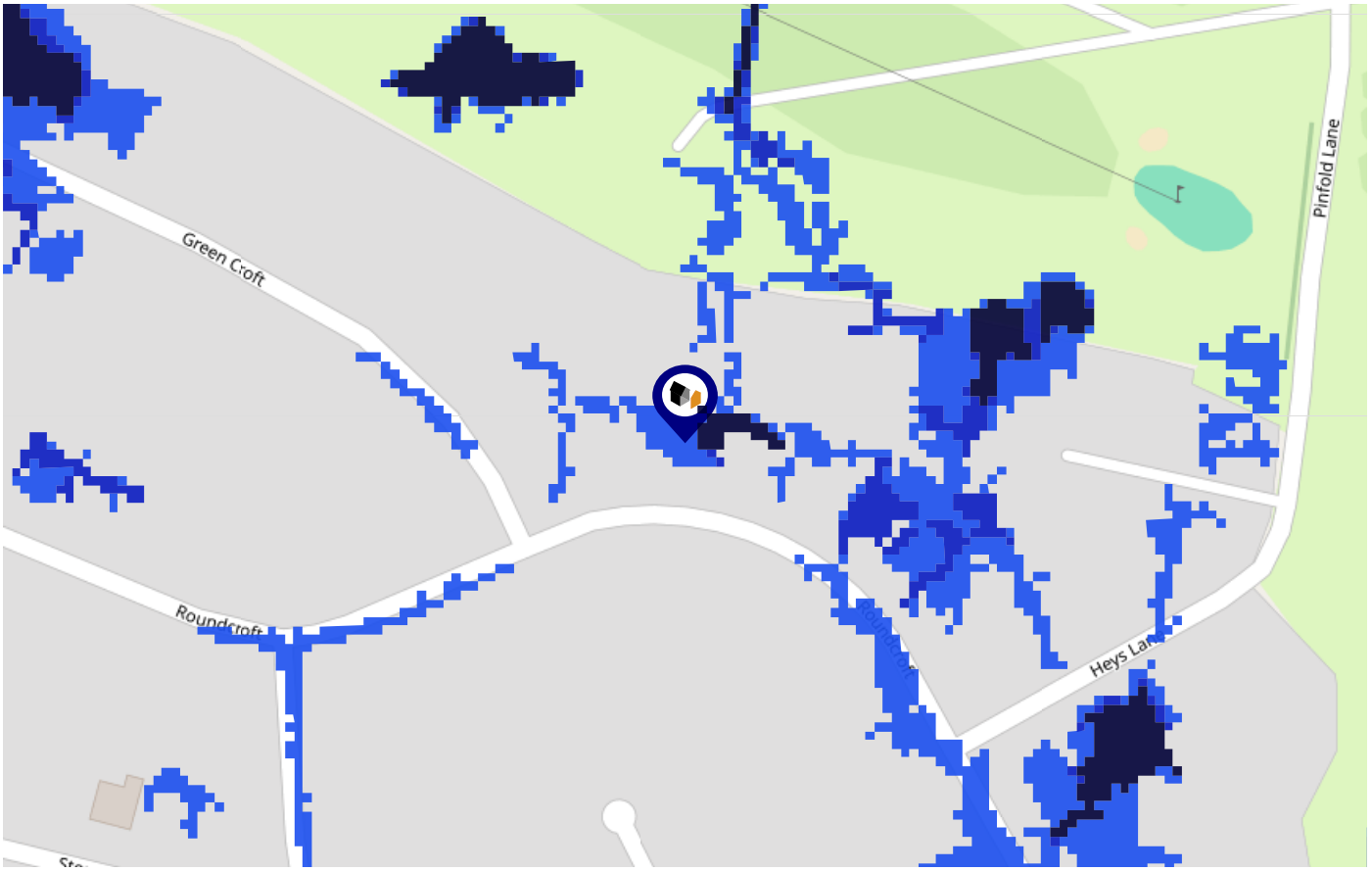

Risk Rating: Low

The map does not contain sufficient information for it to be used to determine flood risk to individual properties, but it does give you an indication of whether your area may be affected by surface water flooding at this risk level.

- **High Risk -** an area which has a chance of flooding of greater than 1 in 30 (3.3%) in any one year.
- **Medium Risk -** an area which has a chance of flooding of greater than 1 in 100 (1.0%) in any one year.
- **Low Risk -** an area which has a chance of flooding of greater than 1 in 1000 (0.1%) in any one year.
- **Very Low Risk -** an area in which the risk is below 1 in 1000 (0.1%) in any one year.

Chance of flooding to the following depths at this property:



Powered by sprift
Know any property instantly

Maps

Green Belt

This map displays nearby areas that have been designated as Green Belt...

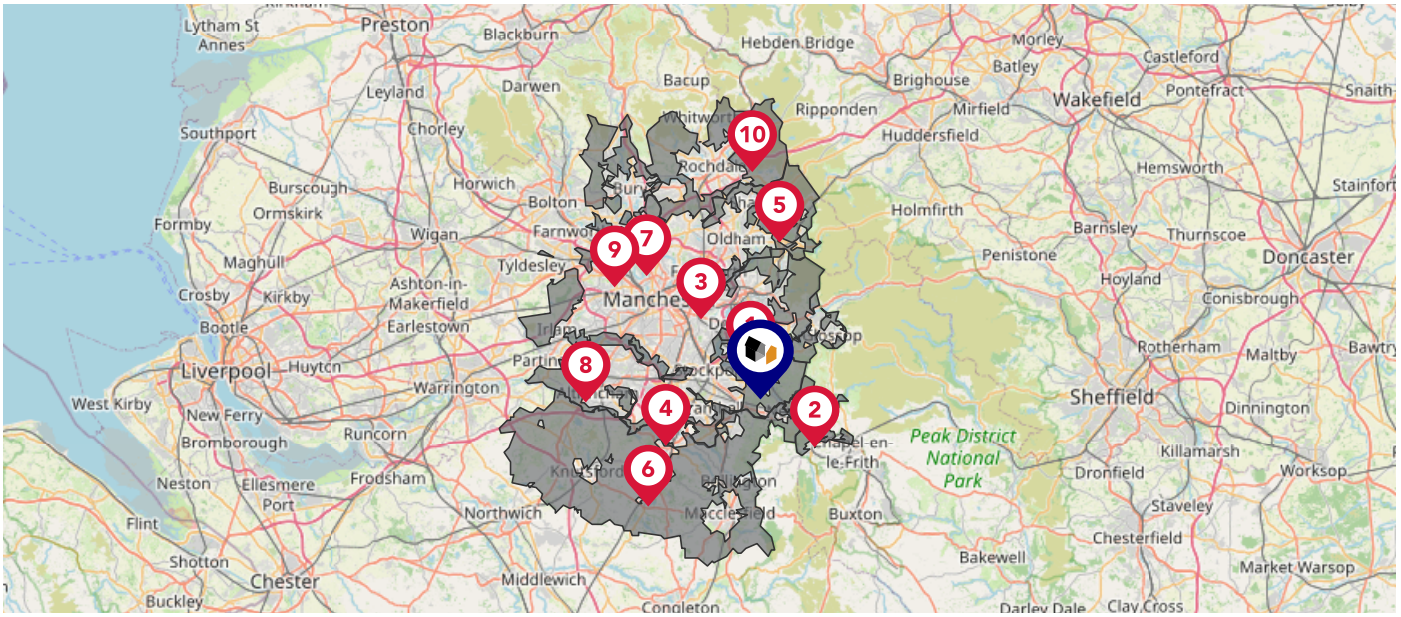

Nearby Green Belt Land

1. Merseyside and Greater Manchester Green Belt - Tameside
2. Merseyside and Greater Manchester Green Belt - High Peak
3. Merseyside and Greater Manchester Green Belt - Manchester
4. Merseyside and Greater Manchester Green Belt - Stockport
5. Merseyside and Greater Manchester Green Belt - Oldham
6. Merseyside and Greater Manchester Green Belt - Cheshire East
7. Merseyside and Greater Manchester Green Belt - Bury
8. Merseyside and Greater Manchester Green Belt - Trafford
9. Merseyside and Greater Manchester Green Belt - Salford
10. Merseyside and Greater Manchester Green Belt - Rochdale

Powered by sprift

Maps
Landfill Sites

This map displays the location of known landfill sites. Historic sites are where there is no environmental permit in force. Active sites are currently authorised by the Environment Agency under Environmental Permitting Regulations.

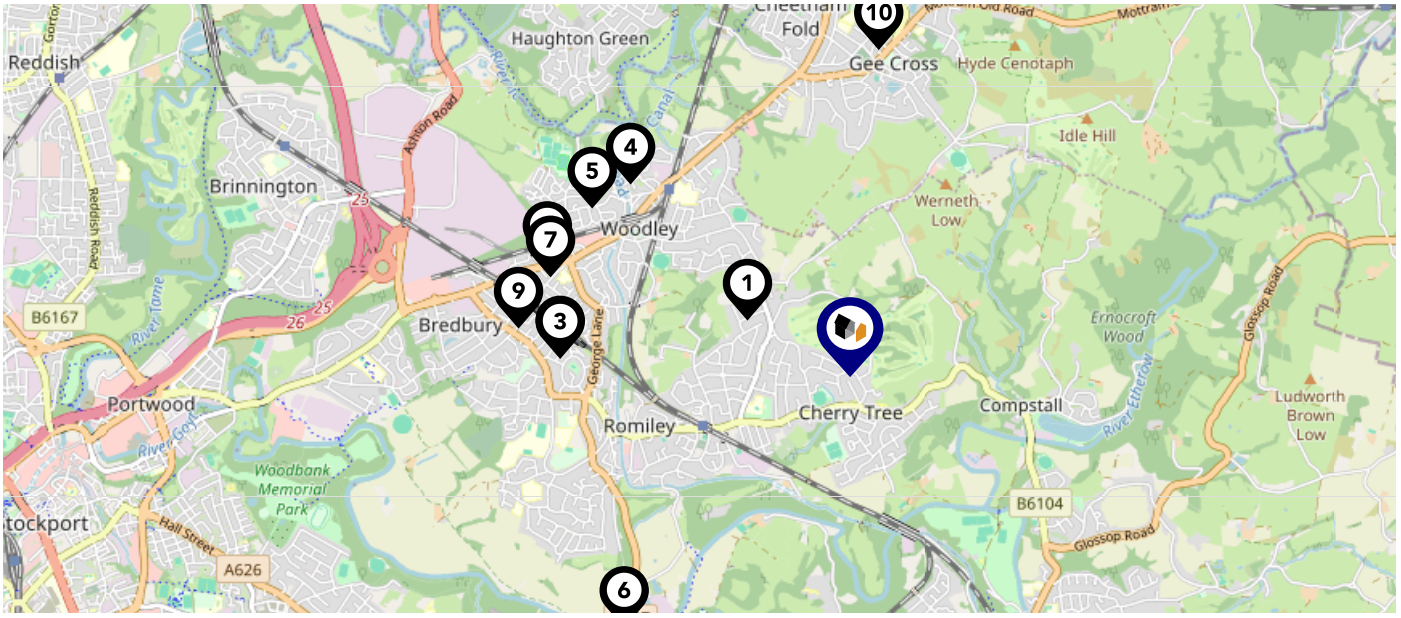

Nearby Landfill Sites

1	Greave Farm-Romiley, Stockport	Historic Landfill
2	Disused Railway cutting between Redhouse Lane and George Lane-Stockport Road East, Bredbury, Stockport	Historic Landfill
3	Disused Railway Cutting between Stockport Road East and George Road-Adjacent to Bredbury Station, Stockport	Historic Landfill
4	Gravel Bank Farm-Gravel Bank Road, Woodley	Historic Landfill
5	Wellington Works-Thorn Works, Lambeth Grove, Woodley	Historic Landfill
6	Waterside Farm East-Bredbury, Greater Manchester	Historic Landfill
7	Rodney Drive-Bredbury, Greater Manchester	Historic Landfill
8	Mill Lane Recreation Ground Landfill-Bredbury, Greater Manchester	Historic Landfill
9	Disused Railway cutting between Stockport Road East And Redhouse Lane-Bredbury	Historic Landfill
10	King Edward Road-Hyde, Cheshire	Historic Landfill

Powered by sprift

Maps
Listed Buildings

This map displays nearby listed buildings and protected structures, as well as their listed tier and distance from the target property...

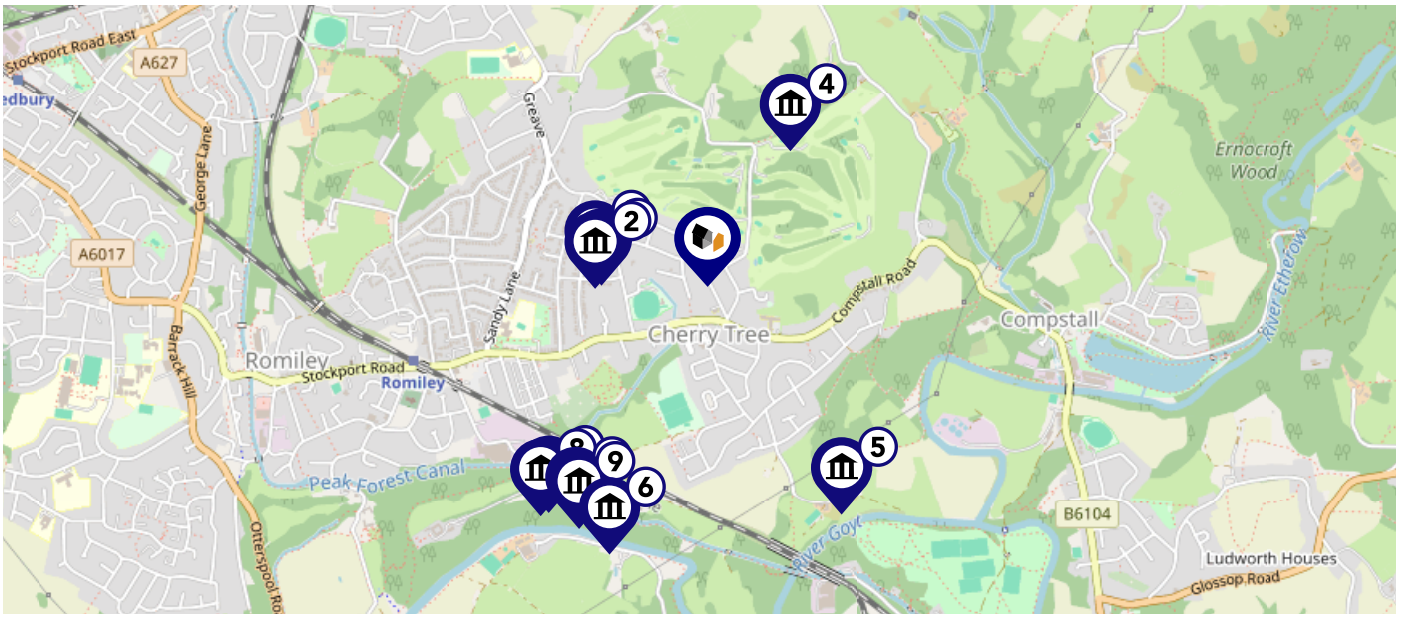

Listed Buildings in the local district	Grade	Distance
1 1259975 - The Cottage	Grade II	0.2 miles
2 1242521 - 1, Barlow Fold	Grade II	0.2 miles
3 1242522 - 6, Barlow Fold	Grade II	0.2 miles
4 1242540 - Barn Immediately To South West Of Springwood Poultry Farmhouse	Grade II	0.4 miles
5 1117355 - Lower Watermeetings Farmhouse	Grade II	0.6 miles
6 1117377 - Number 15 (east Entrance To Hydebank Tunnel) On Peak Forest Canal	Grade II	0.6 miles
7 1242589 - Road Bridge Immediately Adjacent To Oakwood Hall Lodge	Grade II	0.6 miles
8 1117376 - Number 15 (west Entrance To Hydebank Tunnel) On Peak Forest Canal	Grade II	0.6 miles
9 1319488 - Hydebank Farmhouse	Grade II	0.6 miles
10 1242588 - Barn Immediately North West Of Hydebank Farmhouse	Grade II	0.6 miles

Powered by sprift

Area
Schools

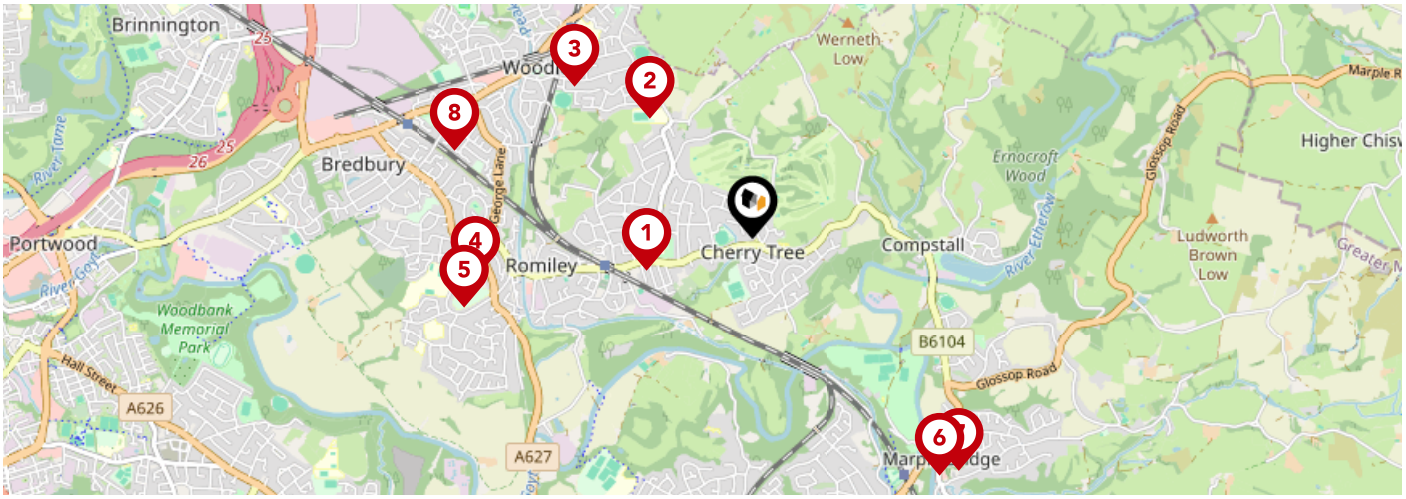

	Nursery	Primary	Secondary	College	Private
1 **Romiley Primary School** Ofsted Rating: Good | Pupils: 450 | Distance:0.49	☐	☑	☐	☐	☐
2 **Greave Primary School** Ofsted Rating: Good | Pupils: 352 | Distance:0.7	☐	☑	☐	☐	☐
3 **Woodley Primary School** Ofsted Rating: Good | Pupils: 432 | Distance:1.04	☐	☑	☐	☐	☐
4 **St Christopher's Catholic Primary School** Ofsted Rating: Good | Pupils: 204 | Distance:1.23	☐	☑	☐	☐	☐
5 **Harrytown Catholic High School** Ofsted Rating: Good | Pupils: 795 | Distance:1.31	☐	☐	☑	☐	☐
6 **Ludworth Primary School** Ofsted Rating: Good | Pupils: 363 | Distance:1.33	☐	☑	☐	☐	☐
7 **St Mary's Catholic Voluntary Academy** Ofsted Rating: Good | Pupils: 224 | Distance:1.37	☐	☑	☐	☐	☐
8 **Bredbury St. Marks CofE Primary School** Ofsted Rating: Good | Pupils: 166 | Distance:1.37	☐	☑	☐	☐	☐

Powered by sprift

Area
Schools

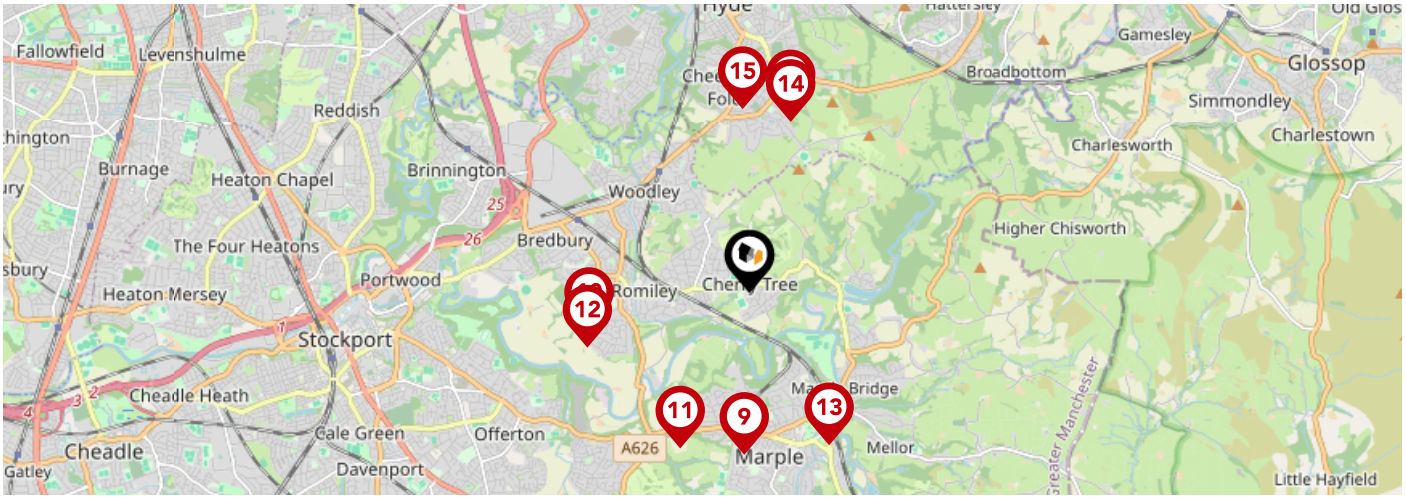

	Nursery	Primary	Secondary	College	Private
9 Rose Hill Primary School Ofsted Rating: Good | Pupils: 530 | Distance:1.42	☐	☑	☐	☐	☐
10 Werneth School Ofsted Rating: Serious Weaknesses | Pupils: 1072 | Distance:1.46	☐	☐	☑	☐	☐
11 Marple Hall School Ofsted Rating: Good | Pupils: 1557 | Distance:1.51	☐	☐	☑	☐	☐
12 Bredbury Green Primary School Ofsted Rating: Requires improvement | Pupils: 233 | Distance:1.52	☐	☑	☐	☐	☐
13 Brabyns Preparatory School Ofsted Rating: Not Rated | Pupils: 92 | Distance:1.52	☐	☑	☐	☐	☐
14 Gee Cross Holy Trinity CofE (VC) Primary School Ofsted Rating: Good | Pupils: 226 | Distance:1.56	☐	☑	☐	☐	☐
15 Dowson Primary Academy Ofsted Rating: Good | Pupils: 474 | Distance:1.63	☐	☑	☐	☐	☐
16 Alder Community High School Ofsted Rating: Requires improvement | Pupils: 925 | Distance:1.64	☐	☐	☑	☐	☐

Powered by sprift

Local Area
Masts & Pylons

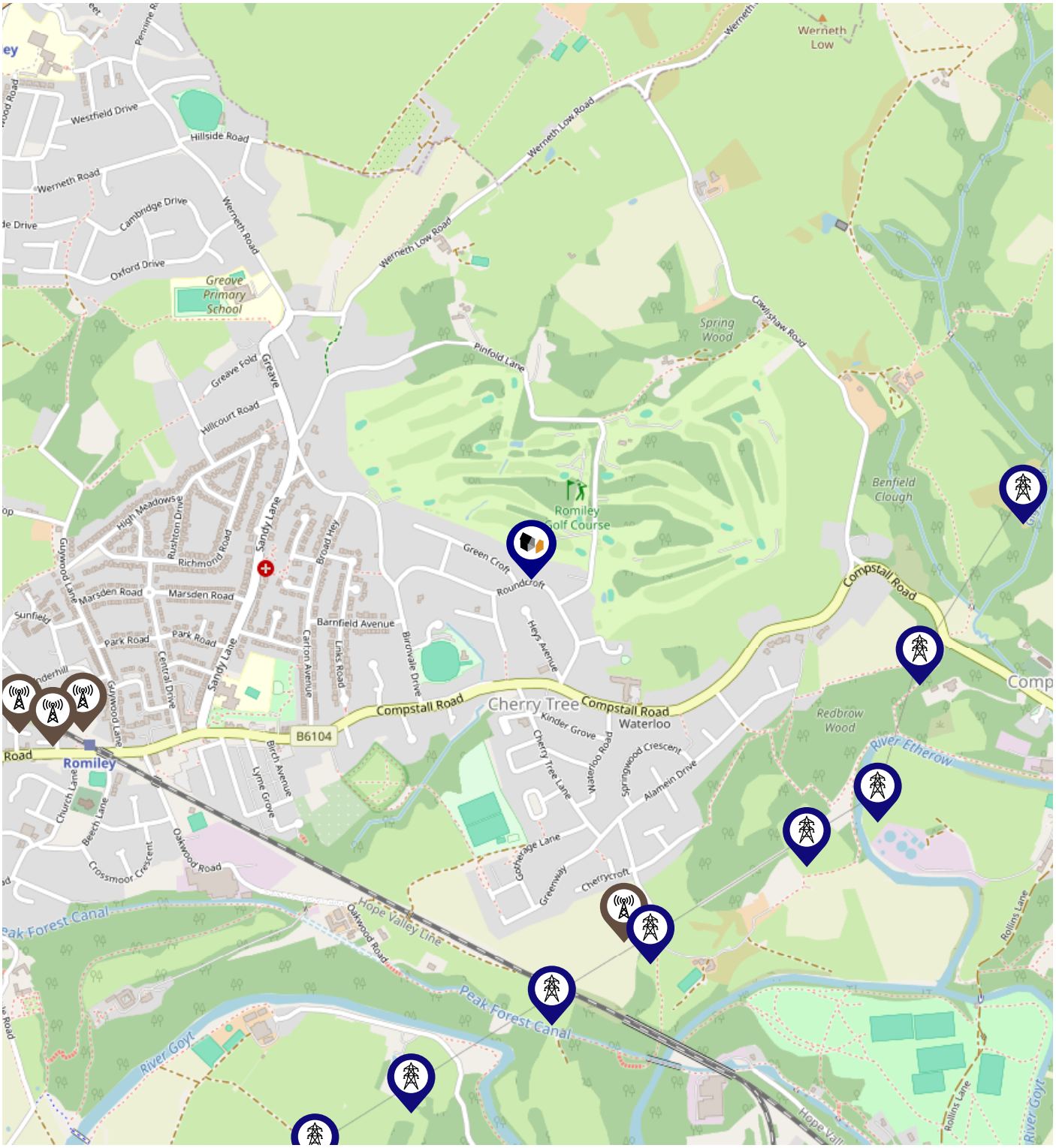

Key:

- Power Pylons
- Communication Masts

Powered by sprift
Know any property instantly

Environment

Radon Gas

LAWLER & Co.
SALES AND LETTINGS

What is Radon?

Radon is a natural radioactive gas, which enters buildings from the ground. Exposure to high concentrations increases the risk of lung cancer. The UK Health Security Agency (UKHSA) recommends that radon levels should be reduced in homes where the annual average is at or above 200 becquerels per cubic metre (200 Bq/m3).

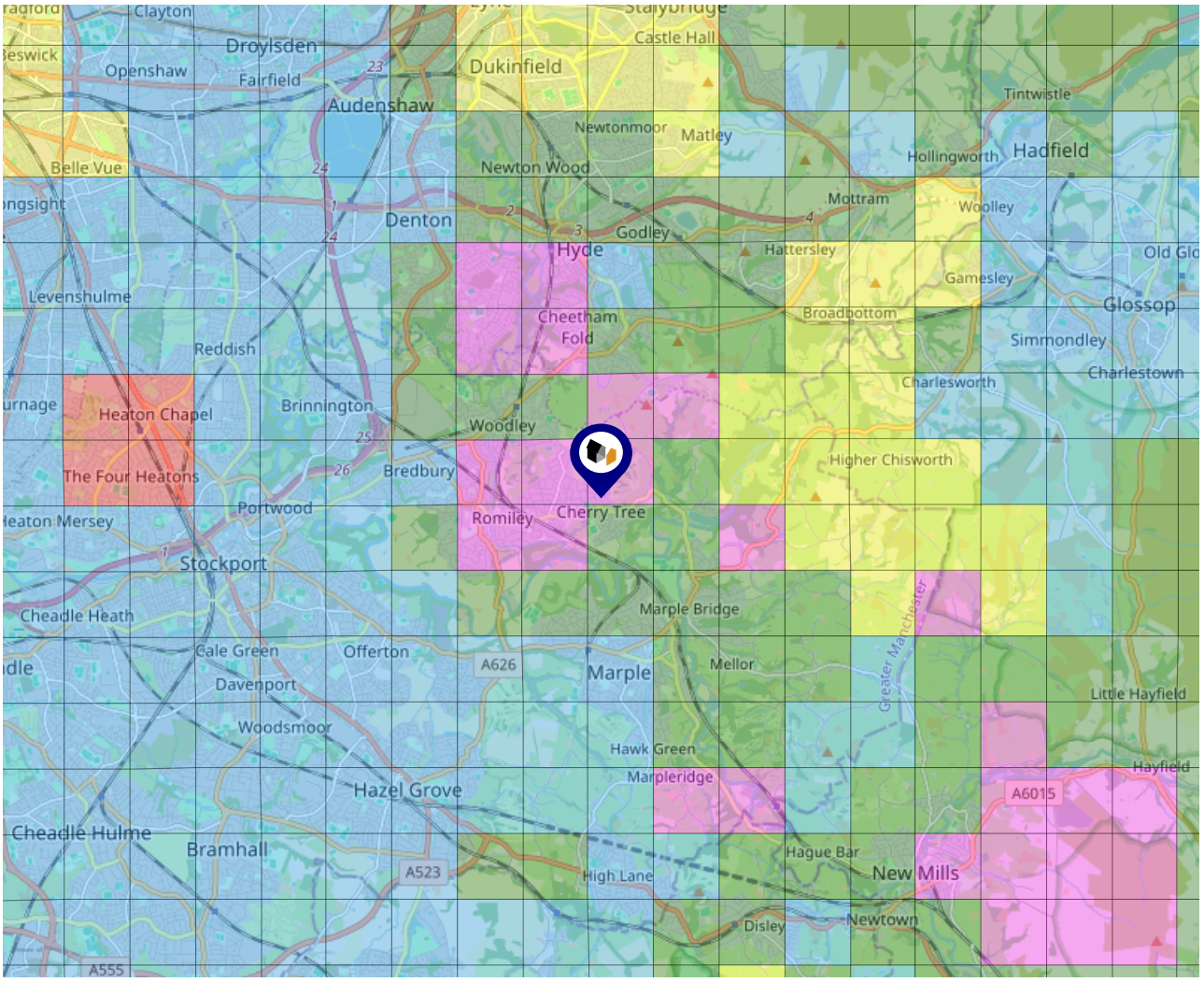



Powered by sprift
Know any property instantly

Local Area

Road Noise



The data indicates the level of noise according to strategic noise sources across all traffic routes. This indicates a 25 house annual average noise level with separate weightings for the evening and the night periods.

- 75.0+ dB
- 70.0-74.9 dB
- 65.0-69.9 dB
- 60.0-64.9 dB
- 55.0-59.9 dB

Powered by sprift

Environment
Soils & Clay

Ground Composition for this Address (Surrounding square kilometer zone around property)

Carbon Content:	VARIABLE(LOW)	**Soil Texture:**	LOAM TO CLAYEY LOAM
Parent Material Grain:	MIXED (ARGILLIC-RUDACEOUS)	**Soil Depth:**	DEEP
Soil Group:	MEDIUM TO LIGHT(SILTY) TO HEAVY		

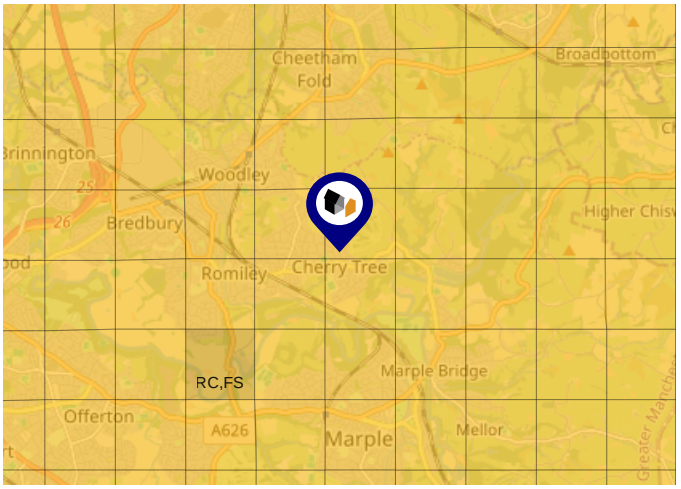

Primary Classifications (Most Common Clay Types)

C/M	Claystone / Mudstone
FPC,S	Floodplain Clay, Sand / Gravel
FC,S	Fluvial Clays & Silts
FC,S,G	Fluvial Clays, Silts, Sands & Gravel
PM/EC	Prequaternary Marine / Estuarine Clay / Silt
QM/EC	Quaternary Marine / Estuarine Clay / Silt
RC	Residual Clay
RC/LL	Residual Clay & Loamy Loess
RC,S	River Clay & Silt
RC,FS	Riverine Clay & Floodplain Sands and Gravel
RC,FL	Riverine Clay & Fluvial Sands and Gravel
TC	Terrace Clay
TC/LL	Terrace Clay & Loamy Loess

Powered by sprift

Area

Transport (National)

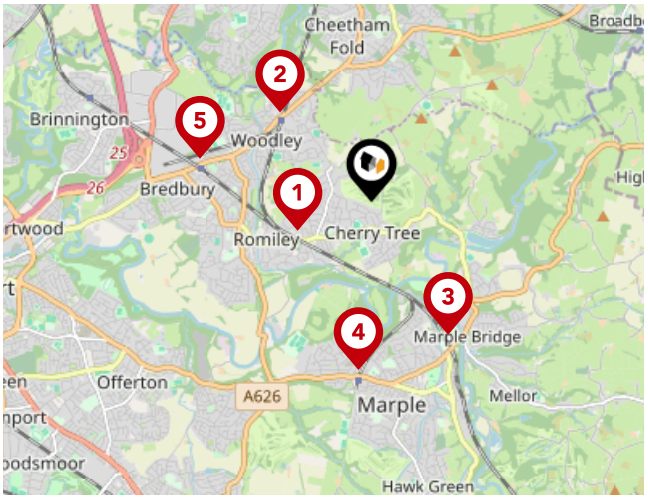

National Rail Stations

Pin	Name	Distance
1	Romiley Rail Station	0.69 miles
2	Woodley Rail Station	1.14 miles
3	Marple Rail Station	1.35 miles
4	Rose Hill Marple Rail Station	1.48 miles
5	Bredbury Rail Station	1.56 miles

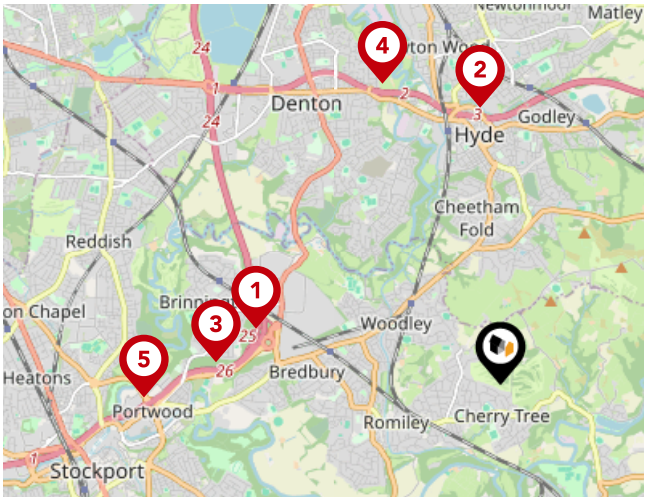

Trunk Roads/Motorways

Pin	Name	Distance
1	M60 J25	2.22 miles
2	M67 J3	2.44 miles
3	M60 J26	2.53 miles
4	M67 J2	2.85 miles
5	M60 J27	3.16 miles

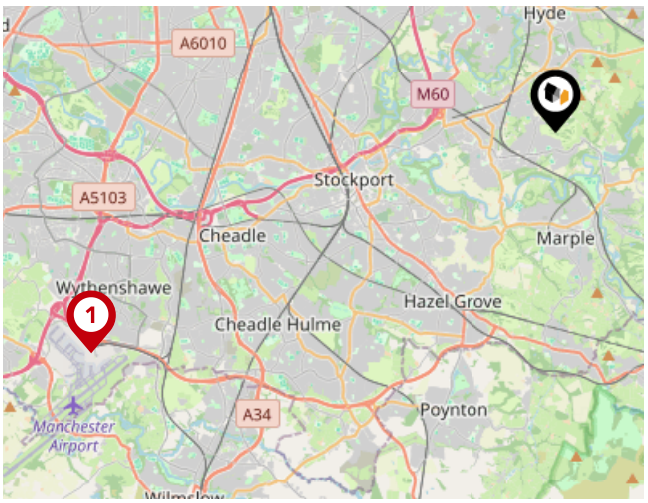

Airports/Helipads

Pin	Name	Distance
1	Manchester Airport	9.08 miles

Powered by sprift

Area

Transport (Local)



Bus Stops/Stations

Pin	Name	Distance
1	Cherry Tree Lane	0.15 miles
2	Cherry Tree Lane	0.17 miles
3	Barlowfold	0.2 miles
4	Waterloo Road	0.23 miles
5	Birchvale Drive	0.24 miles

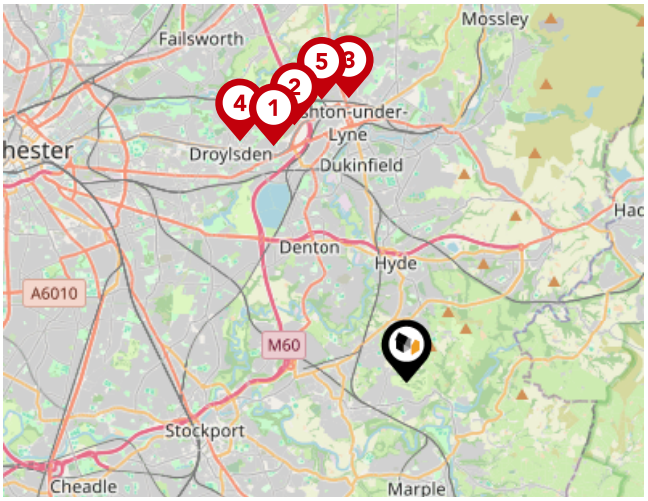

Local Connections

Pin	Name	Distance
1	Audenshaw (Manchester Metrolink)	4.8 miles
2	Ashton Moss (Manchester Metrolink)	4.97 miles
3	Ashton-Under-Lyne (Manchester Metrolink)	5.12 miles
4	Droylsden (Manchester Metrolink)	5.18 miles
5	Ashton West (Manchester Metrolink)	5.23 miles

Ferry Terminals

No Ferry Terminals found within 60 km of this property.

About Us

Lawler & Co | Marple

Lawler & Co. are a bespoke independent estate agency established in 2014 with prominent branches located in Marple, Hazel Grove, Hyde & Poynton.

Lawler & Co provide a fresh approach to buying and selling property with modern, proactive marketing techniques including 360 degree virtual tours as standard, great social media coverage, traditional relationship building with clients to ensure we know what each one is looking for plus accompanied viewings with our experienced sales team. Combined with a strong emphasis on customer service as verified by our customer reviews.

We provide a fresh approach to buying and selling property in Marple, Hazel Grove, Hyde, Poynton and the surrounding areas including Marple Bridge, Mellor, Strines, Disley, High Lane, Compstall, Romiley, Hazel Grove, Offerton, Tameside, Denton, Adlington and Mile End.

If you are

Testimonials

Testimonial 1

We highly recommend this estate agent. The staff are very knowledgeable of the area. As we live in Nottingham, we relied on them to keep us updated and couldn't fault the communication we received. Fil, Chloe, Janine, and Talia were so helpful and professional and went over and above to help us achieve the sale. Nothing was too much trouble.

Testimonial 2

We have just used the Marple branch to sell our home and the service from start to finish has been 10/10. The whole team couldn't do enough for us, and took away that extra stress of moving home. We have used other local agents before and the service was no where near as good as Lawler and co. Thank you so much!

Testimonial 3

Very helpful from start to finish - would definitely recommend Lawlers!

Testimonial 4

Lawler and co were amazing from the minute we walked into the Marple office, from fitting in a viewing last minute and giving us advice throughout the process they made the purchase of our first house as stress free as possible.

/LawlerandCo/

/lawlerandco

/lawlercosalesandlettings/

Powered by sprift

Lawler & Co | Marple

Data Quality

We are committed to comprehensive property data being made available upfront to make the home buying and selling process quicker, easier and cheaper. This is why we have partnered with Sprift, the UK's leading supplier of property-specific data.

Powered by sprift
Know any property instantly

Contains public sector information licensed under the Open Government License v3.0

The information contained within this report is for general information purposes only.

Sprift Technologies Ltd aggregate this data from a wide variety of sources and while we endeavour to keep the information up to date and correct, we make no representations or warranties of any kind, express or implied, about the completeness, accuracy, reliability, of the information or related graphics contained within this report for any purpose.

Any reliance you place on such information is therefore strictly at your own risk. In no event will we be liable for any loss or damage including without limitation, indirect or consequential loss or damage, or any loss or damage whatsoever arising from loss of data or profits arising out of, or in connection with, the use of this report.

LAWLER & Co. SALES AND LETTINGS

Lawler & Co | Marple

36 Stockport Road Marple Stockport SK6 6AB

0161 914 7620

marple@lawlerandcompany.co.uk

www.lawlerandcompany.co.uk/

Ordnance Survey

Land Registry

Environment Agency

Historic England

Office for National Statistics

Ofcom

Royal Mail