




See More Online

MIR: Material Info

The Material Information Affecting this Property

Monday 03rd March 2025



HARTREE LANE, TRUMPINGTON, CAMBRIDGE, CB2

Price Estimate : £400,000

Cooke Curtis & Co

40 High Street Trumpington Cambridge CB2 9LS

01223 508 050

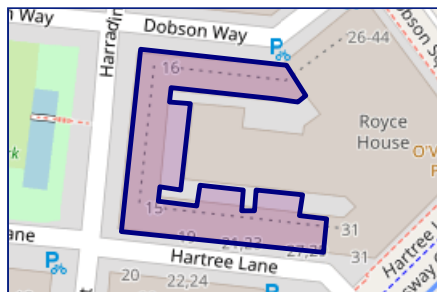
Jenny@cookecurtis.co.uk

www.cookecurtis.co.uk



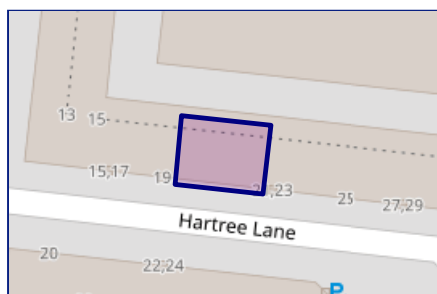
Powered by
aprift
Know any property instantly

Freehold Title Plan



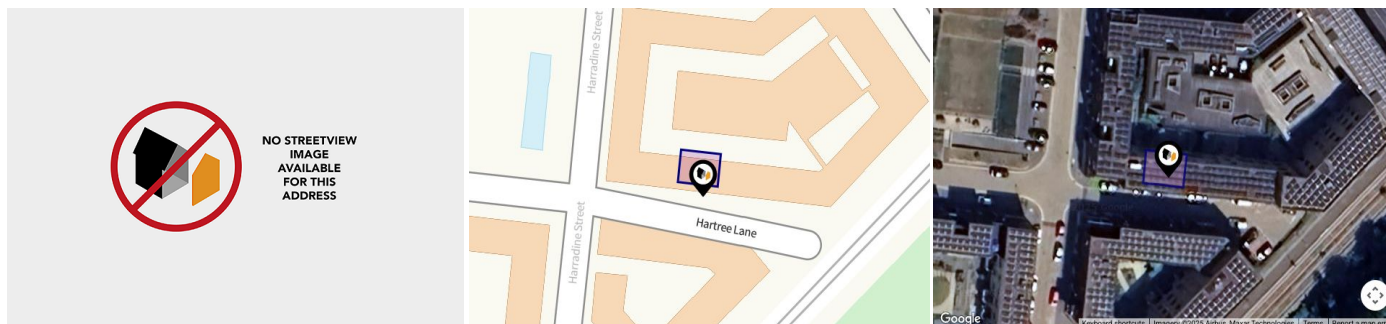
CB444935

Leasehold Title Plan



CB428715

Start Date: 09/11/2017
End Date: 14/11/2266
Lease Term: 250 years from and including 14 November 2016
Term Remaining: 241 years



Property

Type:	Flat / Maisonette	Price Estimate:	£400,000
Bedrooms:	2	Tenure:	Leasehold
Floor Area:	861 ft ² / 80 m ²	Start Date:	09/11/2017
Plot Area:	0.02 acres	End Date:	14/11/2266
Year Built :	2017	Lease Term:	250 years from and including 14 November 2016
Council Tax :	Band C	Term Remaining:	241 years
Annual Estimate:	£1,999		
Title Number:	CB428715		

Local Area

Local Authority:	Cambridgeshire
Conservation Area:	No
Flood Risk:	
• Rivers & Seas	Very low
• Surface Water	Very low

Estimated Broadband Speeds (Standard - Superfast - Ultrafast)

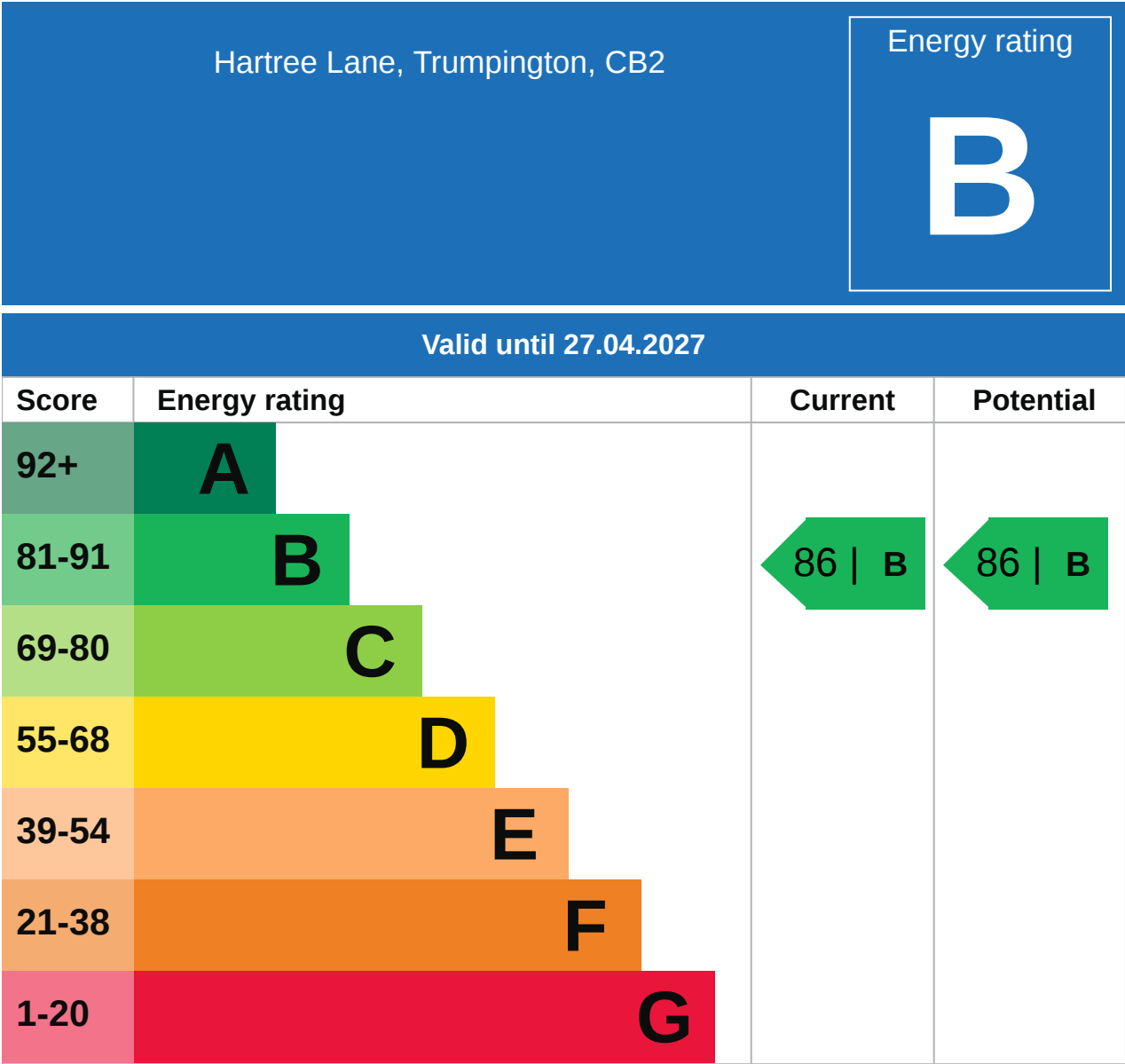
13 mb/s	940 mb/s

Mobile Coverage: (based on calls indoors)



Satellite/Fibre TV Availability:





Additional EPC Data

Property Type:	Maisonette
Build Form:	Detached
Transaction Type:	New dwelling
Energy Tariff:	Standard tariff
Floor Level:	Top floor
Flat Top Storey:	No
Top Storey:	0
Previous Extension:	0
Open Fireplace:	0
Walls:	Average thermal transmittance 0.12 W/m-Â°K
Walls Energy:	Very Good
Roof:	Average thermal transmittance 0.10 W/m-Â°K
Roof Energy:	Very Good
Main Heating:	Community scheme
Main Heating Controls:	Charging system linked to use of community heating, programmer and TRVs
Hot Water System:	Community scheme
Hot Water Energy Efficiency:	Good
Lighting:	Low energy lighting in all fixed outlets
Floors:	Average thermal transmittance 0.12 W/m-Â°K
Total Floor Area:	80 m ²

Property Lease Information

Leasehold details: The lease term is 250 years from 1/11/2017 - 242 years remaining - Ground rent £400pa, revised every 10 years in line with RPI - Service Charge £2684 pa - The building is managed by Encore Estate Management.



Cooke Curtis & Co

We are small enough that we are able to care for each client personally, but large enough to provide exceptional marketing that achieves the best possible price in the least possible time.

We are a responsible business. We aim to be a low carbon company, to operate ethically and to be valuable members of the Cambridge community.

We are experienced in all aspects of residential property, including sales and lettings, planning, development and buy-to-let.

We are interested in you. We see Estate Agency as being as much about people as property. Our job is to work for you, to help you achieve the best possible outcome in your particular situation.

Testimonial 1



Great service from Cooke Curtis & co. We used them for the sale of our home as they were the agents for a property we wanted to buy. They quickly valued, took photos and put it on the market with viewings soon after. Them handling both sides of the deal was a huge help with one complexity of the epic process of house purchasing removed. The agents were particularly calm, reasonable and responsive by email and telephone. Thanks you!

Testimonial 2



Since purchasing our house from Cooke Curtis and Co in 2017, we knew that if ever we were to sell, it would be with them. Of the various estate agents we asked to value the property, Cooke Curtis and Co were the *only* company that didn't need chasing and returned our calls promptly, and kept us up-to-date on progress of the sale. I have no hesitation in recommending Cooke Curtis and Co, as indeed I have done to friends thinking of selling in the area.

Testimonial 3



Being from Cambridge we have rented, bought and sold through many different estate agents over the years, and I can safely say that Cooke Curtis & Co have been by far the best we have come across. After failing to sell our house with another agent, we made the switch and didn't regret our decision. Cooke Curtis & Co clearly care about their reputation and make sure to look after their clients. We found the team to be trustworthy, professional and reliable.

Testimonial 4



We bought a property sold by Cooke Curtis and Co. They were helpful and responded swiftly to our enquiries. It seems buying a house always takes a long time but I got the impression the estate agents did all they could to speed things along. Very happy.



/cookecurtisco



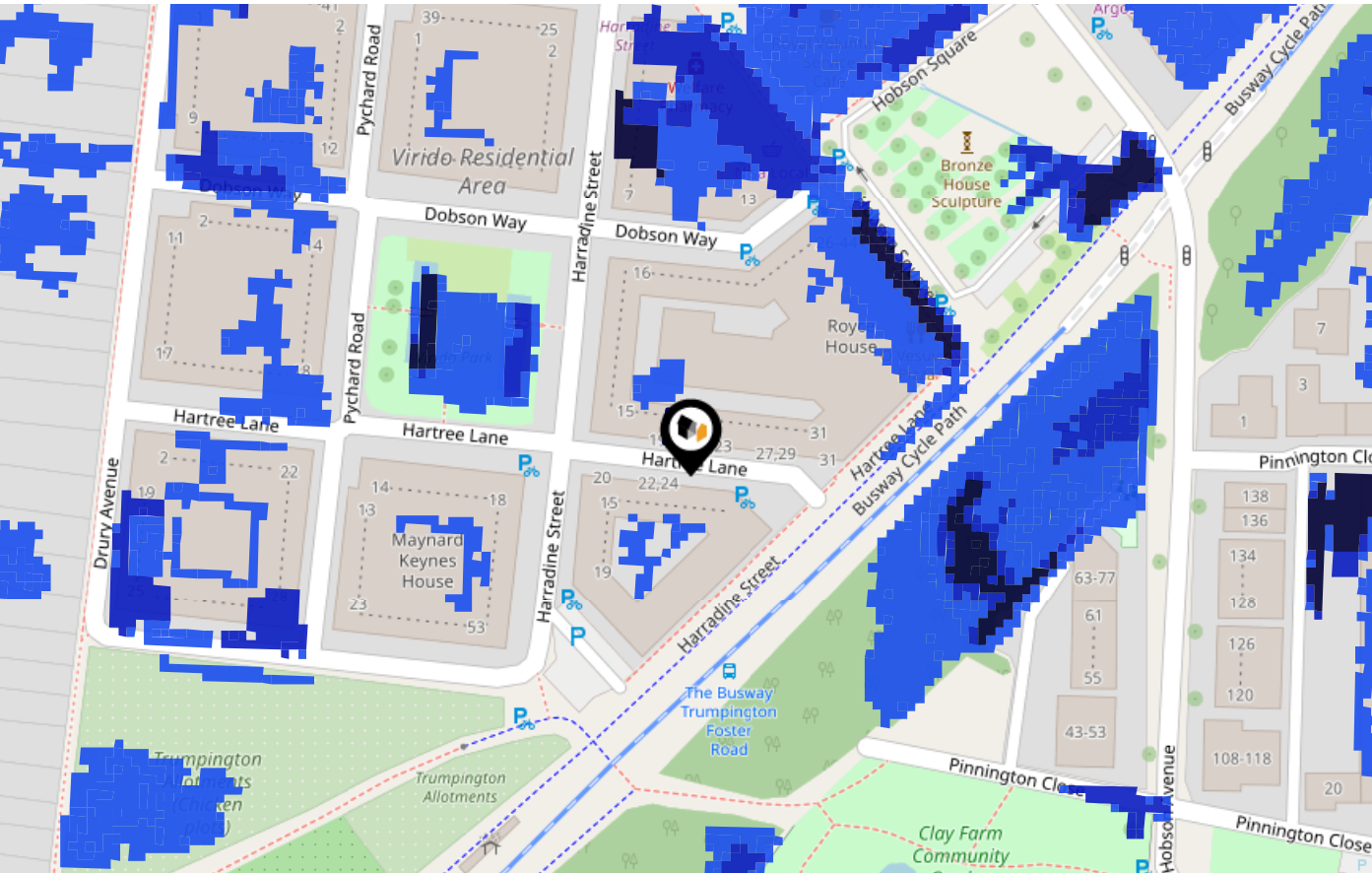
/cookecurtisco

Flood Risk

Surface Water - Flood Risk



This map shows the chance of flooding where rainwater has nowhere to drain. This kind of flooding can occur far from rivers or seas.



Risk Rating: Very low

The map does not contain sufficient information for it to be used to determine flood risk to individual properties, but it does give you an indication of whether your area may be affected by surface water flooding at this risk level.

- High Risk** - an area which has a chance of flooding of greater than 1 in 30 (3.3%) in any one year.
- Medium Risk** - an area which has a chance of flooding of greater than 1 in 100 (1.0%) in any one year.
- Low Risk** - an area which has a chance of flooding of greater than 1 in 1000 (0.25%) in any one year.
- Very Low Risk** - an area in which the risk is below 1 in 1000 (0.25%) in any one year.

Chance of flooding to the following depths at this property:

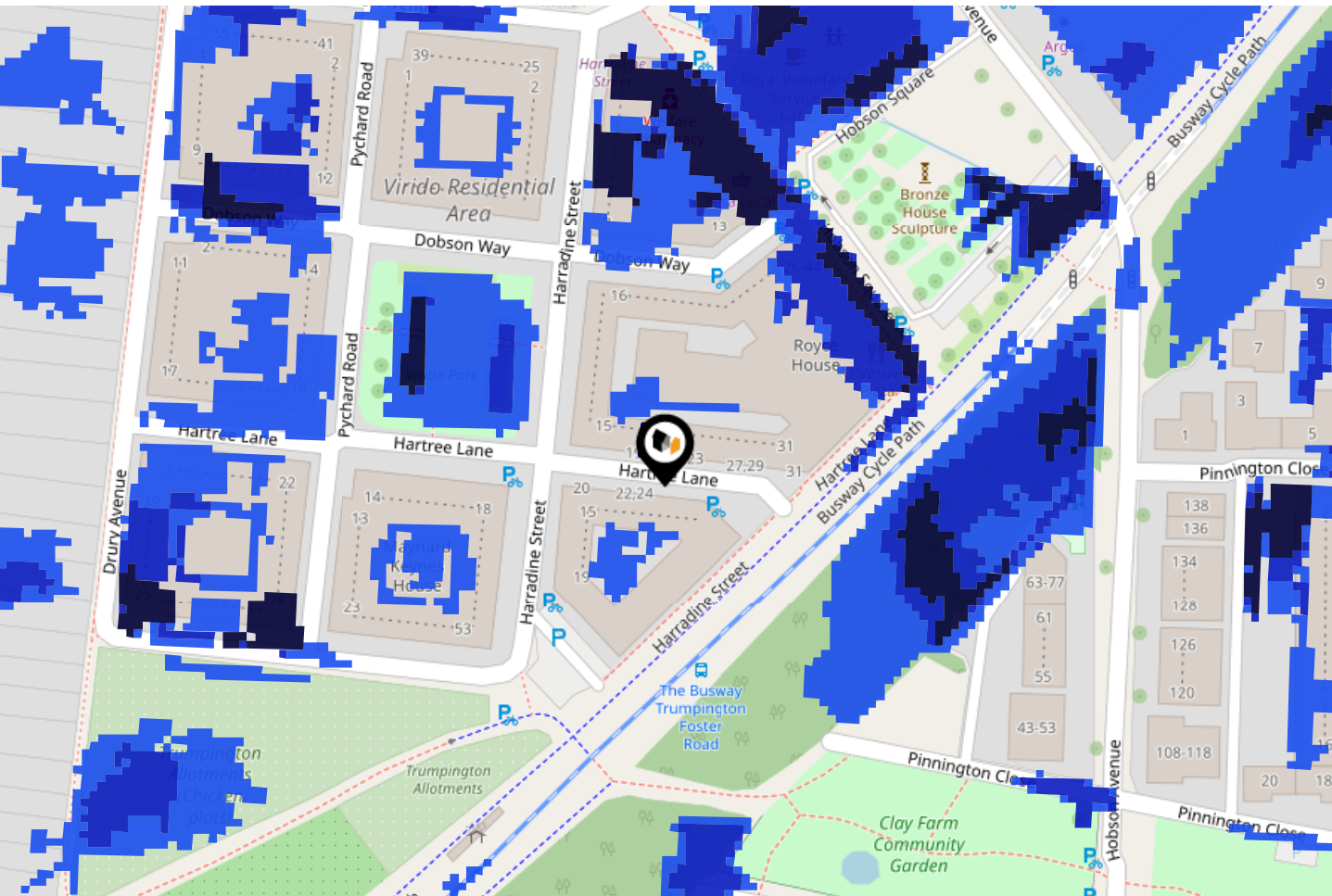


Flood Risk

Surface Water - Climate Change



This map shows the future chance of flooding **between 2040 and 2060** where rainwater has nowhere to drain. This kind of flooding can occur far from rivers or seas. The government climate change models cannot predict exactly when the chance of flooding will go up. It could happen at any time during the time period.




Risk Rating: Very low

The map does not contain sufficient information for it to be used to determine flood risk to individual properties, but it does give you an indication of whether your area may be affected by surface water flooding at this risk level.

- High Risk** - an area which has a chance of flooding of greater than 1 in 30 (3.3%) in any one year.
- Medium Risk** - an area which has a chance of flooding of greater than 1 in 100 (1.0%) in any one year.
- Low Risk** - an area which has a chance of flooding of greater than 1 in 1000 (0.1%) in any one year.
- Very Low Risk** - an area in which the risk is below 1 in 1000 (0.1%) in any one year.

Chance of flooding to the following depths at this property:

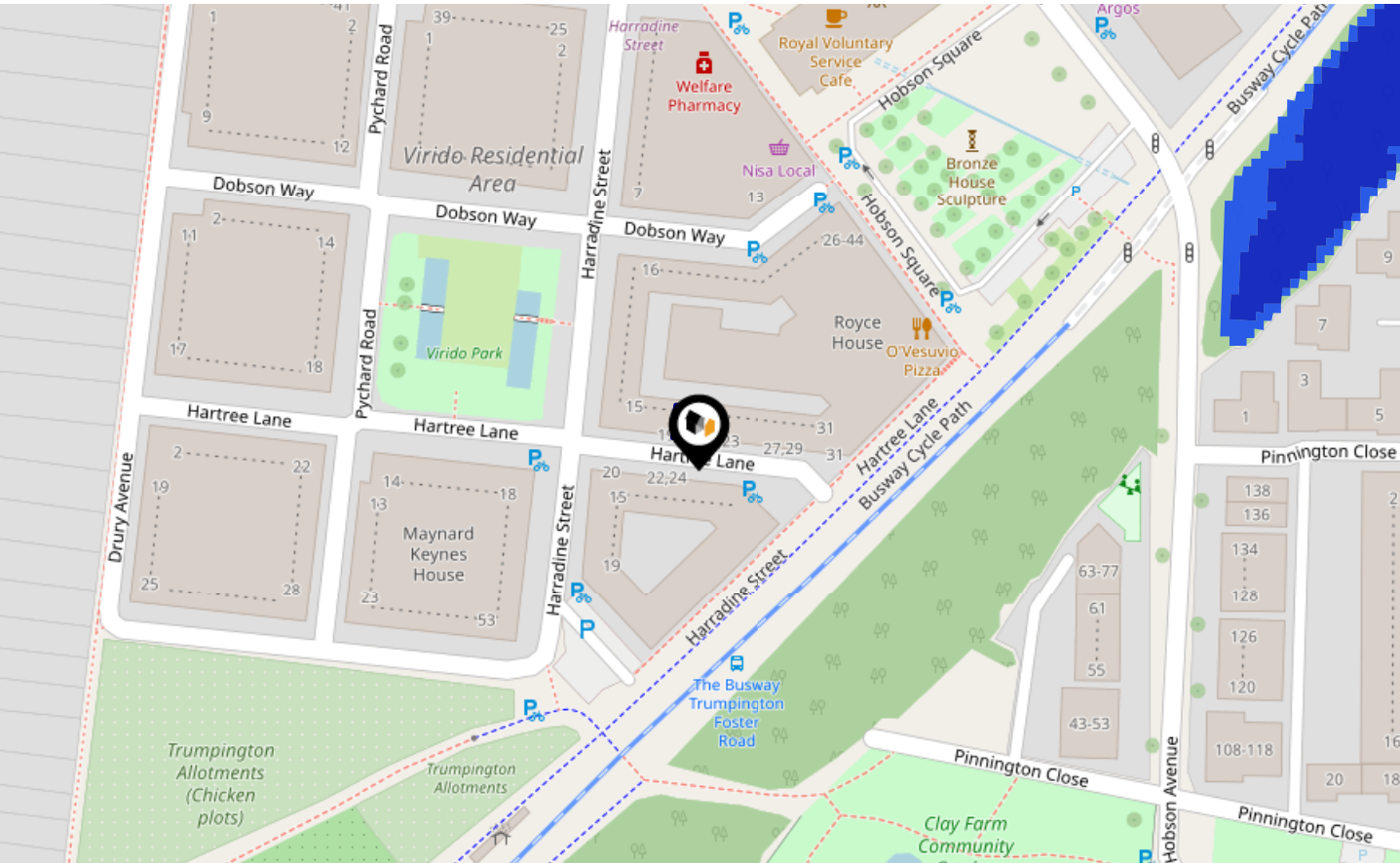


Flood Risk

Rivers & Seas - Flood Risk



This map shows the chance of flooding from rivers and / or the sea, taking into account flood defences and their condition.



Risk Rating: Very low

The map does not contain sufficient information for it to be used to determine flood risk to individual properties, but it does give you an indication of whether your area may be affected by surface water flooding at this risk level.

- High Risk** - an area which has a chance of flooding of greater than 1 in 30 (3.3%) in any one year.
- Medium Risk** - an area which has a chance of flooding of greater than 1 in 100 (1.0%) in any one year.
- Low Risk** - an area which has a chance of flooding of greater than 1 in 1000 (0.25%) in any one year.
- Very Low Risk** - an area in which the risk is below 1 in 1000 (0.25%) in any one year.

Chance of flooding to the following depths at this property:

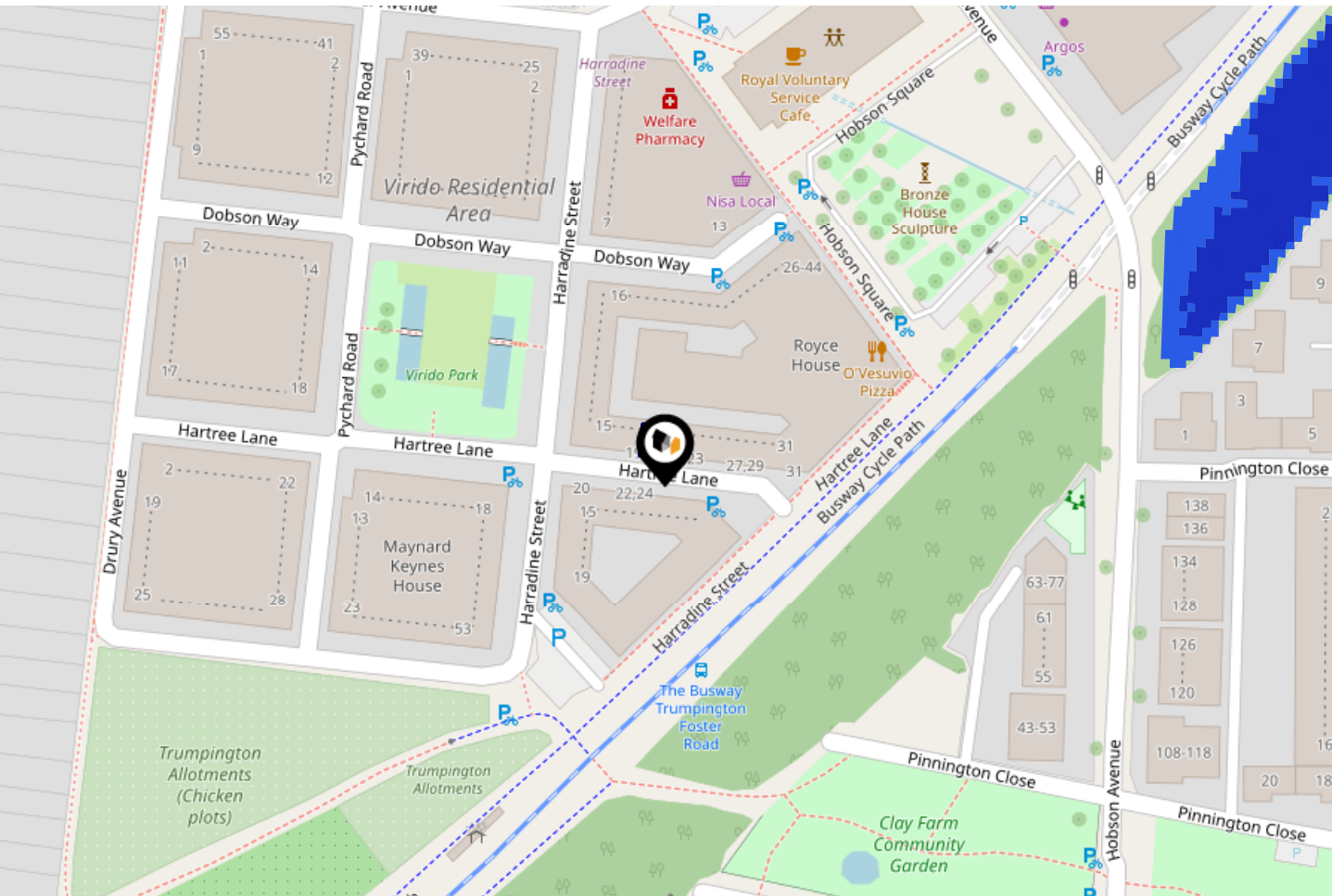


Flood Risk

Rivers & Seas - Climate Change



This map shows the future chance of flooding from rivers and / or the sea **between 2036 and 2069**, taking into account flood defences and their condition. The government climate change models cannot predict exactly when the chance of flooding will go up. It could happen at any time during the time period.




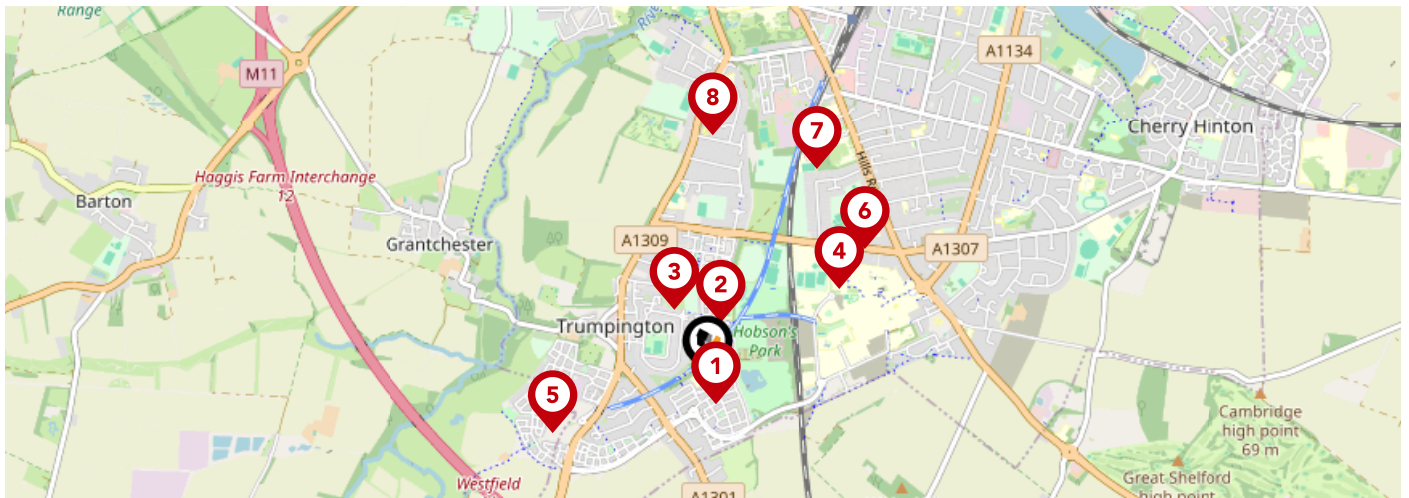
Risk Rating: Very low

The map does not contain sufficient information for it to be used to determine flood risk to individual properties, but it does give you an indication of whether your area may be affected by surface water flooding at this risk level.

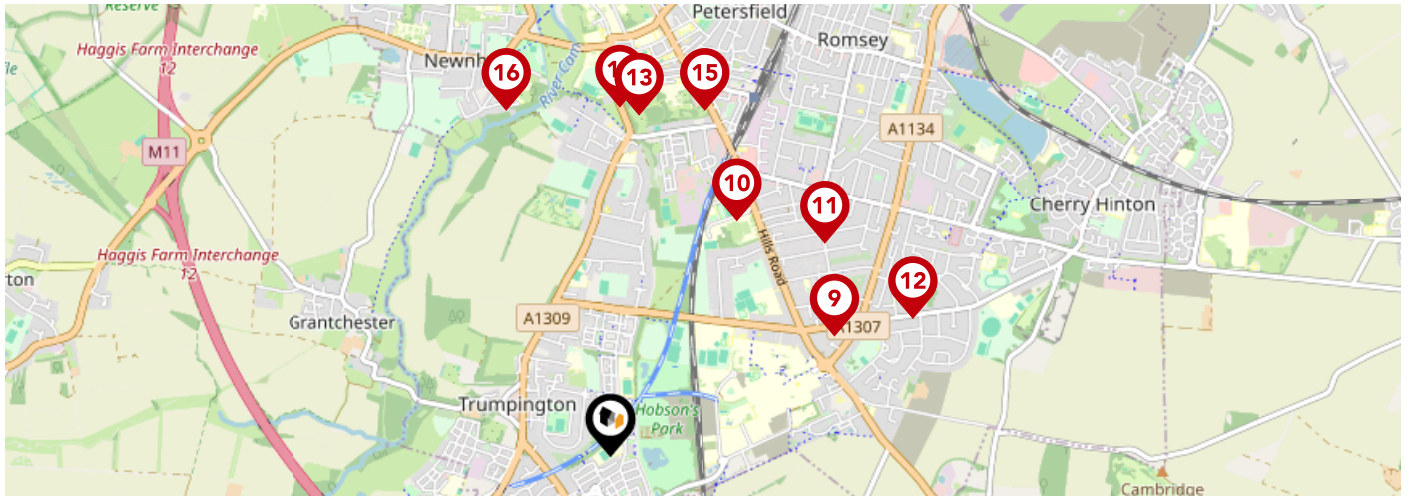
- High Risk** - an area which has a chance of flooding of greater than 1 in 30 (3.3%) in any one year.
- Medium Risk** - an area which has a chance of flooding of greater than 1 in 100 (1.0%) in any one year.
- Low Risk** - an area which has a chance of flooding of greater than 1 in 1000 (0.1%) in any one year.
- Very Low Risk** - an area in which the risk is below 1 in 1000 (0.1%) in any one year.









Chance of flooding to the following depths at this property:

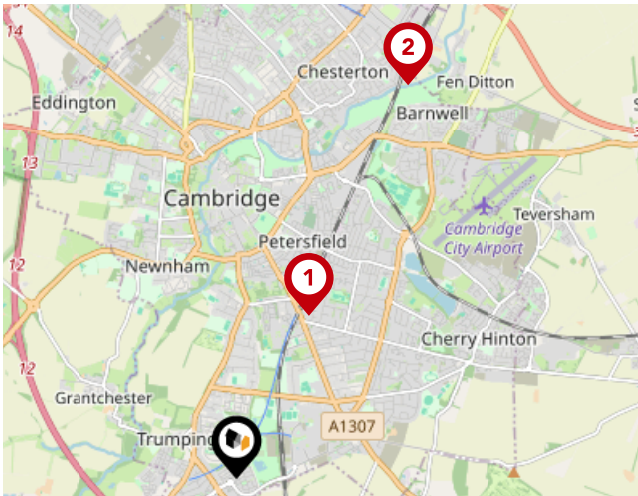







		Nursery	Primary	Secondary	College	Private
1	Trumpington Park Primary School Ofsted Rating: Good Pupils: 403 Distance:0.12	<input type="checkbox"/>	<input checked="" type="checkbox"/>	<input type="checkbox"/>	<input type="checkbox"/>	<input type="checkbox"/>
2	Trumpington Community College Ofsted Rating: Good Pupils: 491 Distance:0.26	<input type="checkbox"/>	<input type="checkbox"/>	<input checked="" type="checkbox"/>	<input type="checkbox"/>	<input type="checkbox"/>
3	Fawcett Primary School Ofsted Rating: Good Pupils: 423 Distance:0.35	<input type="checkbox"/>	<input checked="" type="checkbox"/>	<input type="checkbox"/>	<input type="checkbox"/>	<input type="checkbox"/>
4	Cambridge Academy for Science and Technology Ofsted Rating: Good Pupils: 431 Distance:0.72	<input type="checkbox"/>	<input type="checkbox"/>	<input checked="" type="checkbox"/>	<input type="checkbox"/>	<input type="checkbox"/>
5	Trumpington Meadows Primary School Ofsted Rating: Good Pupils: 260 Distance:0.75	<input type="checkbox"/>	<input checked="" type="checkbox"/>	<input type="checkbox"/>	<input type="checkbox"/>	<input type="checkbox"/>
6	The Perse School Ofsted Rating: Not Rated Pupils: 1705 Distance:0.93	<input type="checkbox"/>	<input type="checkbox"/>	<input checked="" type="checkbox"/>	<input type="checkbox"/>	<input type="checkbox"/>
7	Abbey College Cambridge Ofsted Rating: Not Rated Pupils: 466 Distance:1.07	<input type="checkbox"/>	<input type="checkbox"/>	<input checked="" type="checkbox"/>	<input type="checkbox"/>	<input type="checkbox"/>
8	St Faith's School Ofsted Rating: Not Rated Pupils: 577 Distance:1.1	<input type="checkbox"/>	<input type="checkbox"/>	<input checked="" type="checkbox"/>	<input type="checkbox"/>	<input type="checkbox"/>

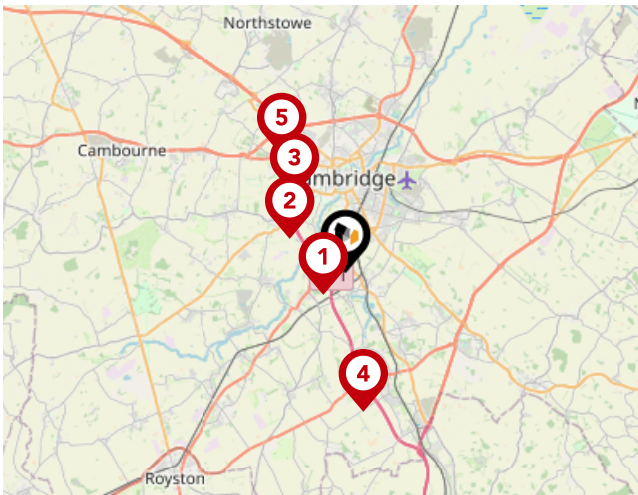


		Nursery	Primary	Secondary	College	Private
	Homerton Early Years Centre Ofsted Rating: Outstanding Pupils: 118 Distance:1.16	<input checked="" type="checkbox"/>	<input type="checkbox"/>	<input type="checkbox"/>	<input type="checkbox"/>	<input type="checkbox"/>
	Hills Road Sixth Form College Ofsted Rating: Outstanding Pupils:0 Distance:1.21	<input type="checkbox"/>	<input type="checkbox"/>	<input checked="" type="checkbox"/>	<input type="checkbox"/>	<input type="checkbox"/>
	Morley Memorial Primary School Ofsted Rating: Good Pupils: 390 Distance:1.37	<input type="checkbox"/>	<input checked="" type="checkbox"/>	<input type="checkbox"/>	<input type="checkbox"/>	<input type="checkbox"/>
	Queen Edith Primary School Ofsted Rating: Good Pupils: 422 Distance:1.51	<input type="checkbox"/>	<input checked="" type="checkbox"/>	<input type="checkbox"/>	<input type="checkbox"/>	<input type="checkbox"/>
	St Mary's School Ofsted Rating: Not Rated Pupils: 613 Distance:1.55	<input type="checkbox"/>	<input type="checkbox"/>	<input checked="" type="checkbox"/>	<input type="checkbox"/>	<input type="checkbox"/>
	Mander Portman Woodward Ofsted Rating: Not Rated Pupils: 211 Distance:1.59	<input type="checkbox"/>	<input type="checkbox"/>	<input checked="" type="checkbox"/>	<input type="checkbox"/>	<input type="checkbox"/>
	St. Andrew's College Cambridge Ofsted Rating: Not Rated Pupils: 146 Distance:1.63	<input type="checkbox"/>	<input type="checkbox"/>	<input checked="" type="checkbox"/>	<input type="checkbox"/>	<input type="checkbox"/>
	Newnham Croft Primary School Ofsted Rating: Good Pupils: 229 Distance:1.64	<input type="checkbox"/>	<input checked="" type="checkbox"/>	<input type="checkbox"/>	<input type="checkbox"/>	<input type="checkbox"/>








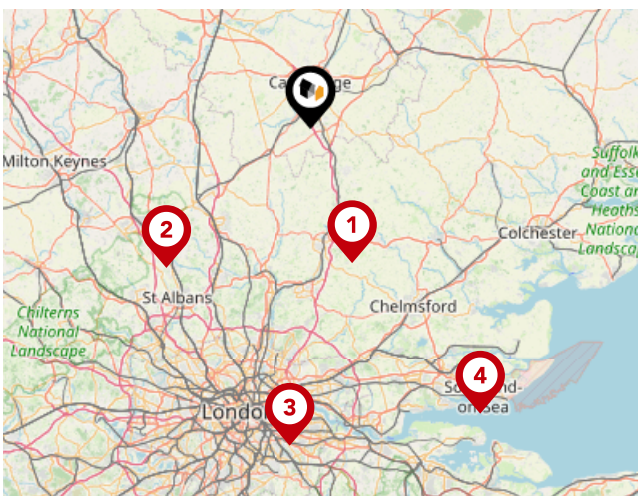
National Rail Stations

Pin	Name	Distance
	Cambridge Rail Station	1.63 miles
	Cambridge North Rail Station	3.91 miles
	Foxton Rail Station	4.63 miles






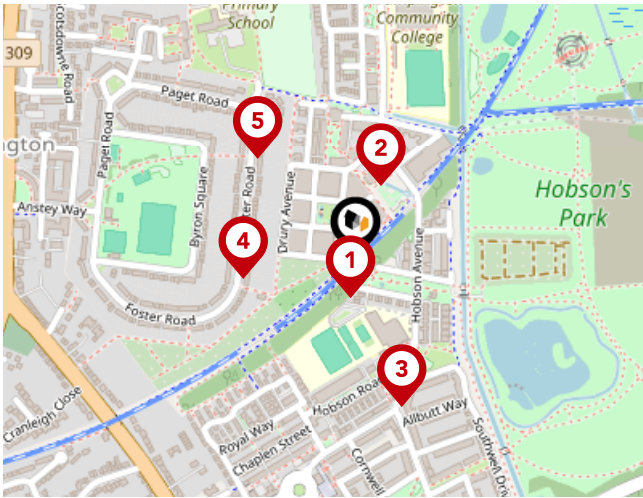
Trunk Roads/Motorways

Pin	Name	Distance
	M11 J11	1.16 miles
	M11 J12	2.34 miles
	M11 J13	3.32 miles
	M11 J10	5.16 miles
	M11 J14	4.81 miles



Airports/Helipads

Pin	Name	Distance
	Stansted Airport	20.48 miles
	Luton Airport	29.31 miles
	Silvertown	46.39 miles
	Southend-on-Sea	48.59 miles



Bus Stops/Stations

Pin	Name	Distance
1	The Busway Trumpington	0.04 miles
2	Hobson's Square	0.09 miles
3	Trumpington Park Primary School	0.18 miles
4	Paget Road	0.13 miles
5	Paget Close	0.16 miles

Cooke Curtis & Co

Data Quality

We are committed to comprehensive property data being made available upfront to make the home buying and selling process quicker, easier and cheaper. This is why we have partnered with Sprift, the UK's leading supplier of property-specific data.



Contains public sector information licensed under the Open Government License v3.0

The information contained within this report is for general information purposes only and to act as a guide to the best way to market your property for the asking price.

Sprift Technologies Ltd aggregate this data from a wide variety of sources and while we endeavour to keep the information up to date and correct, we make no representations or warranties of any kind, express or implied, about the completeness, accuracy, reliability, of the information or related graphics contained within this report for any purpose.

Any reliance you place on such information is therefore strictly at your own risk. In no event will we be liable for any loss or damage including without limitation, indirect or consequential loss or damage, or any loss or damage whatsoever arising from loss of data or profits arising out of, or in connection with, the use of this report.



Cooke Curtis & Co

40 High Street Trumpington Cambridge

CB2 9LS

01223 508 050

Jenny@cookecurtis.co.uk

www.cookecurtis.co.uk

